Report of Investigations 9455

Blast Vibrations and Other Potential Causes of Damage in Homes Near a Large Surface Coal Mine in Indiana

By David E. Siskind, Steven V. Crum, and Matthew N. Plis

UNITED STATES DEPARTMENT OF THE INTERIOR
Bruce Babbitt, Secretary

BUREAU OF MINES

CONTENTS

	Page
Abstract	1
Introduction	2
Acknowledgments	3
Background	3
Ground vibrations	3
Generation and propagation	3
Vibration effects on structures	4
Cosmetic cracking in homes	4
Structural response	4
Cracking of concrete	4
Ambient vibrations	5
Human response to vibrations	5
Whole body vibrations	5
Persons in buildings	6
Airblasts	6
Generation and propagation	6
Degree of confinement	6
Weather influences	7
Airblast effects on structures	8
Structural response	8
Cosmetic cracking and glass breakage	9
Structural cracking	10
Human response	10
Site descriptions	11
Ayrshire mine	11
Town areas	11
General description	11
Geology of study area	12
Selection of houses for study	14
Citizens' concerns and complaints	15
Analysis and findings	17
Vibration and airblast	17
Monitoring	17
Historical blasting data	18
Ground vibrations	19
Waveform analysis	19
Vibration amplitudes	22
Historical data—propagation plots of vibration amplitudes	22
Bureau of Mines data—propagation plots of vibration amplitudes	24
Vibration frequencies	24
Natural seismicity in study area	25
Airblasts	25
Climatological data	26
Structural vibrations	27
Ground-vibration-induced responses	27
Airblast responses	27
Responses from human activity	28

CONTENTS—Continued

	Page
Cracking and damage in homes	28
Monitoring period inspections	28
Damage changes observed during monitoring period	28
Inspections of existing damage	29
Assessment of damage	31
Level-loop surveys	31
Soil characteristics and foundation failure	34
Blast designs	34
Conclusions	35
References	36
Appendix A.—Production blasts monitored by Bureau of Mines	38
Appendix B.—Vibration data from monitoring of surface coal mine production blasts at the AMAX Ayrshire mine	40
Appendix C.—Summary of vibration and airblast data from Ayrshire mine blasting	52
Appendix D.—Selected high-level airblast incidents	57
Appendix E.—Soil-foundation interactions	58
Appendix F.—Press release on drought effects on basement walls	62

ILLUSTRATIONS

1. Mine and monitoring locations west of Ayrshire mine near Evansville, IN . . . 2
2. Propagation plot regressions for production blasts for six Indiana coal mines monitored by the Bureau, from Bureau RI 9226 . . . 4
3. Vibration damage summary from Bureau RI 8507 . . . 5
4. Airblast propagation from surface mining, from Bureau RI 8485 . . . 7
5. Combined mining airblast measurements for all sites, from Bureau RI 8485 . . . 8
6. Structural and midwall responses of low-rise structures from airblast overpressures, from Bureau RI 8485 . . . 9
7. Ground vibrations, structure vibrations, and airblast from a coal mine highwall blast . . . 10
8. Ayrshire mine highwall showing blasts during Bureau monitoring program, November 1989 to January 1990 . . . 11
9. Monitored homes and additional seismic stations west of the Ayrshire mine highwall . . . 12
10. Generalized map of surface geology in Evansville, IN, area and descriptions of unconsolidated deposits . . . 13
11. Generalized geologic cross section of McCutchanville area . . . 14
12. Survey crew performing level-loop analysis . . . 15
13. Vibration monitoring system in house 209, including digital oscilloscope for data retrieval and seven-channel FM recorder . . . 18
14. Vibration transducers in basement corner of house 209, at ground level . . . 18
15. Rear view of house 209 showing height and microphone placement . . . 18
16. Ground vibrations, structure response, and airblast overpressure at house 105 for shot 25 . . . 20
17. Ground vibrations, structure response, and airblast overpressure at house 209 for shot 25 . . . 21
18. Historical and recent Bureau data on peak particle velocity in three directions of measurement . . . 23
19. Bureau data on peak particle velocity for homes monitored in McCutchanville and Daylight . . . 24
20. Peak particle velocity and associated frequency for Bureau monitoring in McCutchanville and Daylight . . . 25
21. Historical and recent Bureau airblast overpressures for McCutchanville and Daylight directions . . . 26
22. Amplification factors for blast-produced corner responses for houses 105 and 209 and midwall responses for house 209 . . . 27

ILLUSTRATIONS—Continued

Page

23. Displacement gauge placed across outside crack in house 108 prior to Bureau's study 29
24. Basement block wall crack on east wall of house 201 30
25. Uncovered patio at house 201 with tilt toward house's north wall 31
26. Junction of north wall and patio of house 201 showing evidence of settlement 31
27. Level-loop surveys 32

TABLES

1. Whole-body vibration tolerated by humans for 1-min durations 5
2. Peak vibration levels tolerated by humans in buildings 6
3. Propagation equations for airblasts from mining-type blasts in figure 4 7
4. Soil types encountered at Bureau test houses 14
5. Descriptions of homes studied by Bureau, October 1989 through January 1990 16
6. Complaints filed with regulatory agency, Indiana DNR, during Bureau monitoring 16
7. Monitoring and inspection of Evansville area homes by Bureau, October 1989 through January 1990 . . . 17
8. Blast monitoring equipment for Bureau study 17
9. Structure vibration responses from airblasts 28
10. Structure vibration responses in house 209 from aircraft operations and human activity 28
11. Crack changes in homes during Bureau monitoring period, November 1, 1989 through January 3, 1990 . . 29
12. Summary of two level-loop surveys of seven Daylight and McCutchanville houses, October 1989 and January 1990 34

UNIT OF MEASURE ABBREVIATIONS USED IN THIS REPORT

dB	decibel	lb	pound
ft	foot	lb/in^2	pound per square inch
$ft/lb^{1/2}$	foot per square root pound (square root scaled distance)	mb	millibar
		mi/h	mile per hour
$ft/lb^{1/3}$	foot per cubic root pound (cubic root scaled distance)	min	minute
ft/s	foot per second	mm	millimeter
g	acceleration of gravity	ms	millisecond
Hz	hertz	pct	percent
in	inch	s	second
in/s	inch per second		

BLAST VIBRATIONS AND OTHER POTENTIAL CAUSES OF DAMAGE IN HOMES NEAR A LARGE SURFACE COAL MINE IN INDIANA

By David E. Siskind,[1] Steven V. Crum,[2] and Matthew N. Plis[3]

ABSTRACT

The U.S. Bureau of Mines studied seven homes near Evansville, IN, that had various degrees of damage that the owners attributed to vibrations from surface coal mine blasting. Researchers monitored vibration and airblast impacts, crack behavior before and after blasts, and dynamic structural responses to blasting and other sources. Level-loop surveys were performed to quantify possible settlement and subsidence. These results were combined with State and coal company measurements to determine if recent vibration characteristics, airblast propagations, or structural responses were typical of results found in historical studies that produced criteria for safe blasting and regulatory limits.

Researchers found that the blasting vibrations were occasionally of low frequency, down to 3 Hz, making them unusually noticeable. The low vibration amplitudes and lack of additional cracking and extensions during this study indicated that phenomena other than blasting were responsible for the structural damage observed in the study area. The nature of the damage, a soil evaluation, and information on soils from nearby southern Illinois suggest that expansive clays and/or highly erodible soils are primarily responsible for the foundation-related structural damage, with possible contributions from drainage and slope failure. Airblasts are likely responsible for the occasional and irregular high perceptibility of blasting by homeowners.

[1]Supervisory geophysicist, Twin Cities Research Center, U.S. Bureau of Mines, Minneapolis, MN.
[2]Geophysicist, Twin Cities Research Center.
[3]Mining engineer, Intermountain Field Operations Office, U.S. Bureau of Mines, Denver, CO.

INTRODUCTION

The U.S. Bureau of Mines was asked by the Federal Office of Surface Mining Reclamation and Enforcement (OSM) to conduct a damage evaluation study in two communities west of the active Ayrshire surface coal mine operated by the AMAX Coal Co. north of Evansville, IN (fig. 1). Residents of 45 to 50 homes in the communities of Daylight and McCutchanville had been complaining of blast vibration impacts and/or damage. They attributed damage ranging from cosmetic superstructure cracks to collapsing basement walls to the mine blasting 2 to 5 miles away. Additionally, some complaints had been received at widely varying locations up to 10 miles away, suggesting abnormal propagations for vibration, airblast, or both.

The Bureau study was to determine if the damage was being caused by the blasting, through a program of blast monitoring and crack inspections. Included in the study were assessments of vibration characteristics, such as frequency and duration, in addition to particle velocity amplitudes. Airblast impacts, possible settlement and subsidence, effects of the propagating media on the vibrations, structural response, and effects of vibration sources other than blasting were also examined. If the blasting was found not to be the cause of damage, the Bureau was to propose alternative explanations.

In Indiana, the Department of Natural Resources (DNR) controls blasting effects by enforcing regulations approved by the OSM for surface coal mining. In response to these 1988 and 1989 complaints, the DNR reviewed the recent history of Ayrshire mine blasting and complaints (*1*).[4] This undated evaluation, completed about August 1989, stated that blasting was not a likely cause of damage to homes in these communities, based on low vibration amplitudes. The study also noted that a significant number of the "events" complained about were not blasts at all, at Ayrshire or at other farther away mines. The DNR continues its program of monitoring Ayrshire mine blasting. A permanent seismograph station is in place at one McCutchanville home, and blasting practices at the mine are in continual review.

One recent effort by the DNR verified that production blasts during the period of the Bureau's monitoring, November 1, 1989, through January 3, 1990, were typical and as large as previous blasts (within 80 pct of total explosive charge weight), including blasts during periods of high complaint levels. The DNR also noted that the mine had been varying minor factors in the blast design, such as initiation delay intervals and pattern designs. The effects of such changes on vibration characteristics at the large distances of concern for this study (2 to 4 miles) are expected to be minor, but have not been systematically studied. Because of typical vibration propagation equations (given later in the "Background" section), even a major change, such as a doubling of the charge weight per 8-ms delay, is expected to have, at worst, a corresponding doubling of vibration amplitude.

OSM also became directly involved because of the number of complaints and the implications for both its regulations and the coal mining industry should the blasting be responsible for damage to homes. OSM officials conducted a comprehensive damage inspection program that included about 115 area homes. Following that survey, they initiated a multifaceted research program involving Bureau of Mines monitoring (the subject of this report), an Indiana Geologic Survey (IGS) core drilling and logging

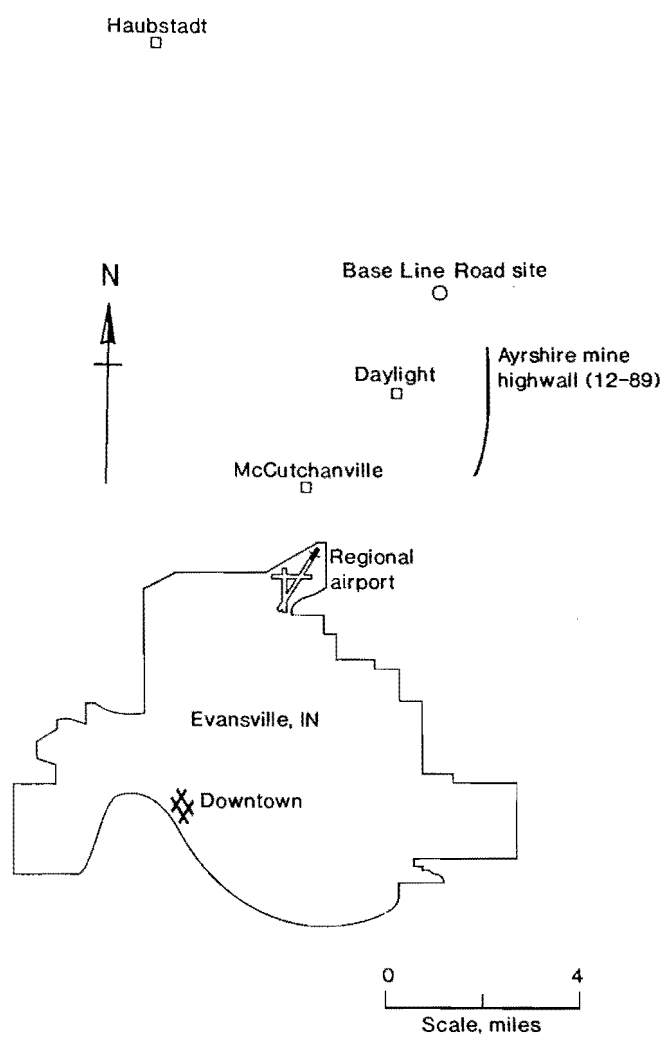

Figure 1.—Mine and monitoring locations west of Ayrshire mine near Evansville, IN.

[4]Italic numbers in parentheses refer to items in the list of references preceding the appendixes at the end of this report.

program to characterize local geology, and engineering tests on local soils by both the IGS and the U.S. Army Corps of Engineers. It is anticipated that OSM will assimilate all these efforts and publish an overall program report.

This research was done at the request of OSM Eastern Field Operations and was partly funded by OSM through Interagency Agreement EC68-IA9-13259. The OSM technical project officer was Louis L. McGee.

ACKNOWLEDGMENTS

Willard Pierce, blasting specialist, Indiana Department of Natural Resources, Jasonville, provided suggestions and information on specific monitoring sites, measurements, and blast design. AMAX Coal Co. coordinated blasting schedules with Bureau researchers when specific on-site equipment had to be operated manually and also supplied historical and current data from its own monitoring stations. Homeowners provided regular access for both monitoring equipment and crack inspections and, on occasion, assessments of their perceptions of the blasts.

BACKGROUND

Ground vibrations from blasting have been the subject of many studies, by the Bureau and others, back to at least 1942. Two Bureau reports contain detailed summaries of vibration generation: Bulletin 656, on quarry blasting (*2*), and the more recent and comprehensive Report of Investigations (RI) 8507, mainly on coal mine blasting (*3*). There is long-term interest in the environmental effects of blasting because the mining, quarrying, and construction industries consume 4 billion lb (4×10^9) of commercial explosives per year and expose large numbers of neighbors to the resulting vibrations. Although these relatively well-confined blasts are intended to fragment and move rock, they do produce some ground vibrations and airblast as wasted energy.

GROUND VIBRATIONS

Generation and Propagation

Vibration amplitudes (expressed as particle velocities, inches per second) have been found to depend mainly on two simple factors, explosive charge weights per delay and distances. Most equations describing vibration amplitudes include only these factors, as exemplified by the coal mine summary propagation prediction from RI 8507 (*3*):

$$V = 119\ (D/W^{1/2})^{-1.52},$$

where V is the particle velocity at a monitoring site in inches per second at a distance (D) in feet from a charge (W) in pounds of explosive per delay.

A third factor, of less importance than charge weight and distance, is the degree of blast confinement, expressed in various ways such as "depth of burial" in loose material and "burden" in rock. In standard coal mining echelon blasting, the rock is well confined and is primarily fractured in place. Cast blasting has recently been adopted by surface mining on a large scale. This method uses smaller burdens and longer between-row delays to throw a significant portion of the overburden across the pit. There is no question that casting improves productivity by reducing materials-handling costs. Offsetting the effects of the large charge weights in casting is the smaller burden, which some believe reduces vibrations. A previous study of Indiana surface coal mine blasting appears to support this supposition, with lower vibration amplitudes on the basis of charge weight per delay (*4*).

A potentially serious side effect from casting is a less predictable airblast and an enhanced air pressure pulse (APP), defined as an airblast component produced by the piston effect of the moving rock, as described in RI 8485 (*5*). Both the air-pressure pulse and increased chance of a blowout suggest that casting increases the risk of occasional high airblast. However, this has not been studied. Airblasts are described in more detail in the next section.

Vibration propagation examples are shown in figure 2 for six Indiana surface coal mines, scaled traditionally by the square root of charge weights per 8-ms delay (*4*). Line 6 in this figure represents a westward-oriented seismic array at the Ayrshire mine, the general direction of concern for this study. The propagation equation for line 6 is

$$V = 51\ (D/W^{1/2})^{-1.16}.$$

Note the low value of the exponent compared with that in the earlier coal mine summary from RI 8507, showing a

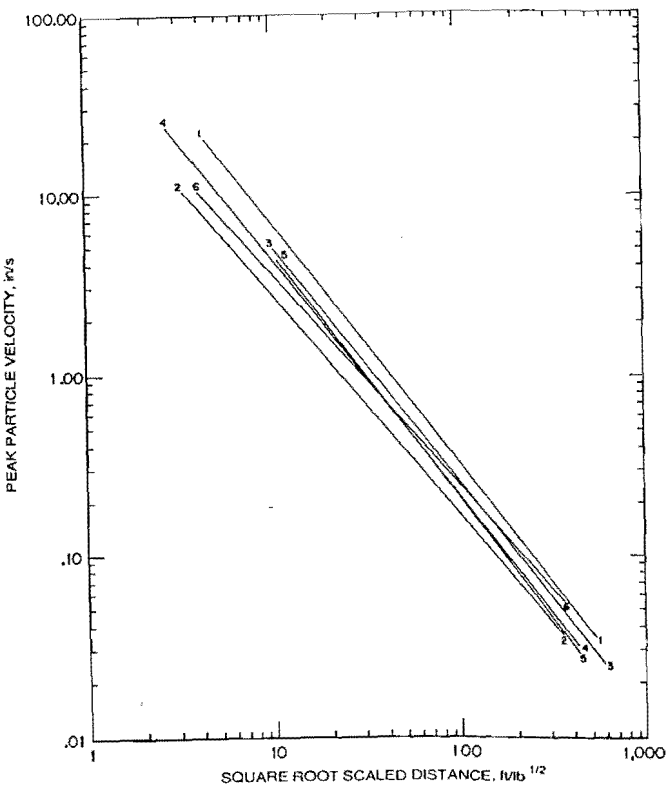

Figure 2.—Propagation plot regressions for production blasts for six Indiana coal mines monitored by the Bureau, from Bureau RI 9226 (*4*).

slightly lower attenuation with distance. The Ayrshire mine parameters for the line 6 data are as follows:

1. Distances of seismographs .. 100 to 6,000 ft.
2. Charge weight per delay .... 1,350 lb.
3. Hole diameter ..... 12-1/4 in.
4. Initiation design ..... 17- by 100-ms echelon.
5. Time of monitoring ..... April 1987.

The date is given because the mine is continually moving, westward in this case. An earlier study of vibration and airblast from Ayrshire mine blasting was done by the Bureau when the mine was considerably to the east and the geology was different (*6*). These earlier measurements examined blast design effects on vibrations; however, casting was not in practice at that time, between 1980 and 1983.

Vibration Effects on Structures

Cosmetic Cracking in Homes

The most comprehensive study of blasting vibration impacts on homes is Bureau RI 8507 on ground vibration (*3*), published in 1980. Supplementing this was a followup study of repeated long-term vibration effects on a single structure's construction components and materials, RI 8896 (*7*). These two studies summarize all available and appropriate observations of low-level blast-produced cracking. Their scopes of study were low-rise residential structures, small to moderate-size blasts (up to about 4,000 lb per delay), and moderate distances of a few miles.

A major finding reported in RI 8507 was the importance of vibration frequency to both structural response and damage potential. Figure 3 shows the Bureau-developed "safe-envelope," including reduced levels at low frequencies, superimposed on actual damage observations. The exact damage risk at low frequencies, especially below 4 Hz, should be considered as approximated by the Bureau's envelope, because of the scarcity of data. RI 8507 discusses the special problems of low-frequency sources, such as earthquakes, and use of the old 0.030-in displacement criterion (*3*).

Structural Response

Structures shake from blasting according to the characteristics of both the vibration and the structure (see RI 8507 for detailed discussion). For low-rise residential structures, typical vibration amplifications in the structures' natural frequency range of 4 to 12 Hz are 1.5 to 2 times. Midwall amplifications can be higher and correspond to high secondary noises, such as window sash rattling. These noises definitely contribute to vibration and airblast perceptibility.

Cracking of Concrete

Massive concrete is understandably very resistant to vibration-induced cracking. Oriard (*8*) recommends restrictions for new (green) concrete that has not yet fully cured, estimating a safe level of 2 to 4 in/s after 7 to 10 days. In actual tests, he found that over 100 in/s vibration was required to crack 8-day-old concrete and that old concrete could withstand 375 in/s. Oriard also lists Tennessee Valley Authority (TVA) criteria for mass concrete, which specify a level of 12 in/s for concrete over 10 days old at distances beyond 250 ft. Closer distance allows higher vibrations, (e.g., up to 20 in/s within 50 ft). The American Concrete Institute recommends similar values for peak vibrations (up to 2 to 7 in/s). Obviously, these vibration levels are orders of magnitude above what the superstructures could withstand and are not of concern outside the immediate vicinity of a blast (a few feet).

The Bureau collected a small amount of data on cracks in basement wall concrete block in its previous studies of vibration impacts on homes (*3*, *7*). Three observations of cracks in these walls occurred at vibrations of 6 to 11 in/s,

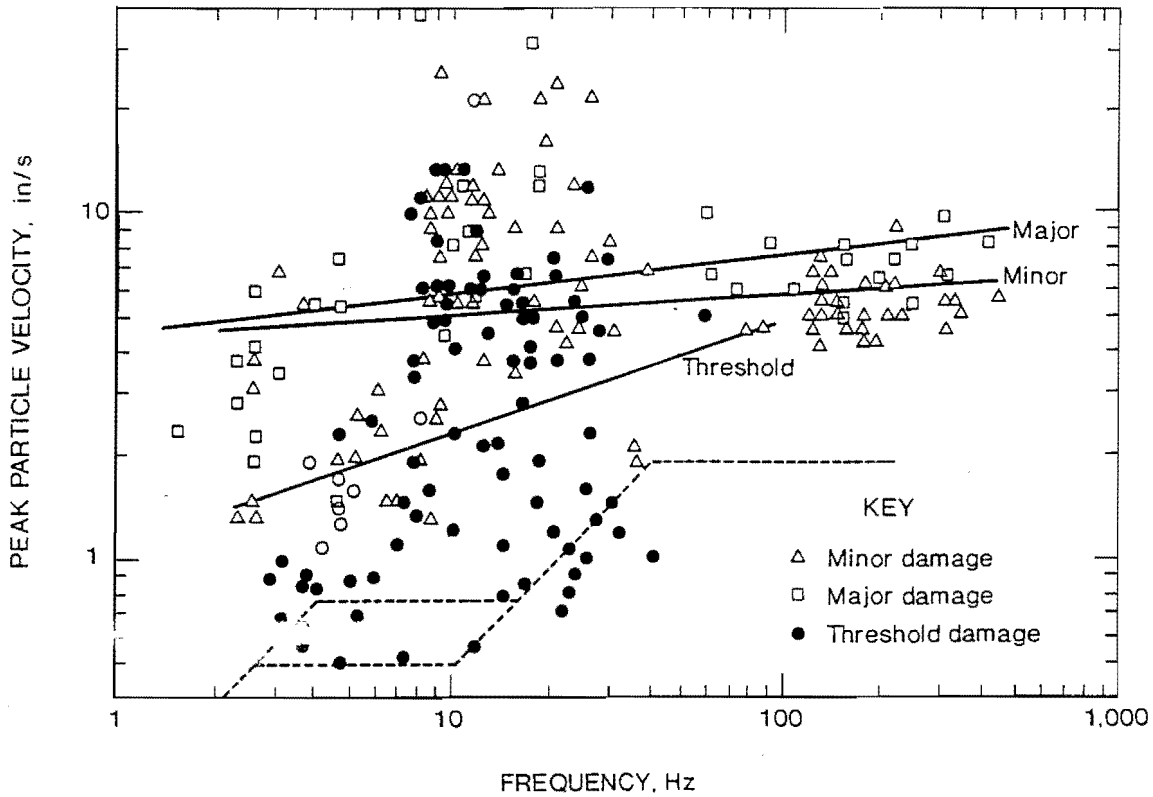

Figure 3.—Vibration damage summary from Bureau RI 8507 (*3*). Dashed line defines safe level limits using a combination of velocity and displacement, from appendix B of RI 8507.

and frequencies were about 12 Hz (figure 3, "major damage").

Ambient Vibrations

Although only suspected at the time of publication of RI 8507 (*3*), a vibration level criterion of 0.5 in/s was found to have special significance in that it approximates typical ambient conditions in houses. Human activity such as walking and door closing and weather influences such as wind gusts, temperature, and humidity cycles produce internal strains equivalent to about 0.5 in/s (*7*). Since houses are regularly immersed in such an environment, it is not surprising that no blast-produced cracking was observed in tests with vibrations below 0.5 in/s. As a result, Bureau researchers concluded that vibration levels below 0.5 in/s were insignificant, except for two possible cases: those involving particularly sensitive devices, such as scientific instruments, that are vibration-isolated (shock-mounted) and those involving vibrations with frequencies below those studied for blasting (less than 4 Hz). Examples of the latter are earthquakes or other teleseismic events such as nuclear tests.

Human Response to Vibrations

Whole Body Vibrations

Vibration effects on persons are also covered in the comprehensive RI 8507 (*3*). Three possible effects are of potential concern, in order of increasing amplitudes of motion: (1) perceptibility and startle (comfort), (2) proficiency boundary or activity interference, and (3) health and safety effects.

The American National Standard Institute (ANSI) addresses whole-body vibration concerns for the general population in ANSI S3.18-1979 (*9*). The ANSI guidelines are basically for steady-state rather than transient vibrations and address issues of health, task proficiency, and comfort (table 1).

Table 1.—Whole-body vibration (inches per second) tolerated by humans for 1-min durations [after ANSI S3.18-1979 (*9*)]

Frequency, Hz	Comfort	Proficiency	Health limits
4	1.40	4.40	8.80
8	.70	2.20	4.40
20	.70	2.20	4.40

Persons in Buildings

ANSI recognized that people perceiving vibrations impacting buildings have different concerns than do persons performing a task or concerned with comfort and health within a vibration environment other than buildings (e.g., operating a vehicle). ANSI developed a separate standard for this case, which implicitly includes the factors of attitudes, fears of damage, and feelings of intrusiveness into a private situation (such as one's home). This standard is ANSI S3.29-1983 (*10*). Here, people are not responding directly to the vibration, but to the structure's response to the vibration, including all the secondary effects such as window rattling, superstructure groans and creaks, and movement of loose items on shelves and pictures on walls.

Table 2 lists values of peak particle velocity for transient vibrations of less than 1-s duration for worst case combined vertical and horizontal motion.

Table 2.—Peak vibration levels[1] (inches per second) tolerated by humans in buildings [after ANSI S3.29-1983 (*10*)]

Number of events per day	1	12	26
Critical structure (e.g., hospital)	0.0050	0.0027	0.0019
Residence, night	.008	.0038	.0026
Residence, day	.50	.25	.17
Office or workshop	.71	.35	.24

[1]Combined curve for frequencies of 8 to 80 Hz.

RI 8507 researchers noted that the chief concern of homeowners is fear that their homes are being damaged by the vibrations. Any vibration-produced structure rattling, including the already mentioned secondary effects, can fuel that fear. Where people are assured that damage is not going to occur, they will tolerate up to 0.5 in/s (table 2), at least during the day when ambient vibrations are also high. However, when their fears are not allayed, any perceptible rattling is a potential problem. Complaints would then be expected whenever the impacting vibration (outside-measured vibration) exceeds about 0.1 in/s and possibly when vibration is lower, under some conditions such as low frequencies. As will be discussed, airblasts can also produce structural vibrations and rattling and similar fears of possible damage.

The lowest values in table 2 are below the experimentally determined threshold of perceptibility, roughly 0.01 in/s. For these sensitive cases, any amount of noticed vibration could be judged unacceptable.

AIRBLASTS

Generation and Propagation

Blasting produces both groundborne energy (the ground vibrations discussed above) and airborne energy, called airblast overpressure or impulsive sound. As with ground vibrations, explosive charge size per delay and distances are important prediction parameters for airblasts. The degree of confinement of the blast is far more important for airblast than it is for vibration. The airblast wave front is also influenced by weather conditions, particularly wind and temperature inversions. For these reasons, airblast overpressures for a given charge and distance can vary by two orders of magnitude (a factor of 100). In a parallel effort to its mine blasting ground vibration studies, the Bureau also monitored airblasts and airblast-produced structural responses, summarizing its effort in RI 8485 (*5*).

Degree of Confinement

Although RI 8485 contains propagation curves for a variety of blast designs, these are only approximately applicable to the Ayrshire mine casting blasts because of the importance of confinement on airblast generation. "Standard" surface mine blasts reported in RI 8485 and RI 8507 are echelon blasts or variations thereof. The Bureau has not studied the effects of casting on vibration and airblast.

As mentioned, confinement is important for controlling airblast. Generally, mining blasts have sufficient confinement to ensure that most of the explosive energy goes into breaking rock. Airblast is then primarily the result of rock motion through the piston effect of the forward or upward moving rock face. This is the air-pressure pulse discussed previously. When confinement is insufficient or deliberately designed to be low, explosive products can vent directly into the atmosphere, producing excessive airblast (overpressure amplitudes) and also a sharper, higher frequency sound. Mining examples of the latter situation are some parting blasts (in thin and hard rock layers), conventional bench blasts with seams of weakness or other easy paths for an explosive breakthrough, and secondary blasting such as mudcapping a boulder. Casting blasts are designed for good rock throw and, hence, have low confinement. Therefore, cast blasting can produce high airblast in two ways, through its strong rock throw, producing a high air-pressure pulse that is directional (strongest in front), and through the increased risk of direct venting or blowout conditions.

Figure 4 summarizes mining airblasts for three cases: (1) total confinement (deep burial), (2) mining highwall bench blasts, and (3) slightly confined coal mine parting blasts. Traditional cube root scaled distance is used to account for variations in charge sizes. Propagation equations for these curves are in table 3. Casting values would be somewhere between coal highwall and parting values.

Figure 5 summarizes all the mining airblasts and includes a minimum line representing total confinement and a maximum line for unconfined surface blasts derived from a Ballistic Research Laboratories study (*11*). (This figure is adapted from RI 8485 figure B-5, which had an incorrectly plotted unconfined line.) Most significant is the wide range of measured values resulting from variation in confinement and undocumented weather influences. For instance, a 1,000-lb blast at 3,000 ft could produce from 0.00026 to 0.060 lb/in² overpressure (99 to 146 dB). This is an enormous range of uncertainty for predicting airblast levels for a mining blast with only the knowledge of charge size and distance. When blast designs are known or fixed, however, predictions are considerably improved, as shown by the reasonable standard deviation bars in figure 4.

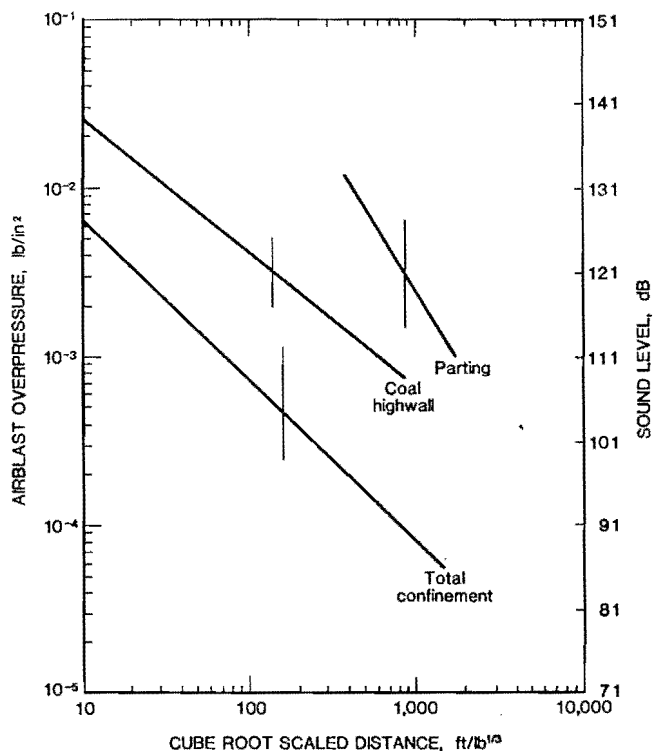

Figure 4.—Airblast propagation from surface mining, from Bureau RI 8485 (*5*).

Table 3.—Propagation equations for airblasts from mining-type blasts in figure 4 [from RI 8485 (*5*)]

Type of blasting	Equation[1]	Correlation coefficient	Standard error, pct
Parting	$AB = 169\ (D/W^{1/3})^{-1.623}$	0.587	120
Coal highwall . . .	$AB = 0.162\ (D/W^{1/3})^{-0.794}$	.739	88
Total confinement	$AB = 0.061\ (D/W^{1/3})^{-0.956}$	NAp	130

NAp Not applicable.
[1]Where AB = airblast, lb/in²,
D = distance from blast, ft.
and W = weight of charge per delay, lb.

Weather Influences

Both RI 8485 (*5*) and ANSI S2.20-1983 (*12*) on explosions in air discuss the effects of weather conditions on the propagation of airblasts. Two atmospheric conditions are significant, temperature inversions and wind (direction and strength). Both of these conditions can increase airblast levels above what would be normal at a given scaled distance. They do not produce additional airblast energy, but only affect its distribution.

In temperature inversions, warm air overlies cooler air. This is the reverse of the normal situation of steadily falling temperature with altitude up to about 35,000 ft (*12*). Under normal conditions, airblast ray paths are bent away from the earth's surface by the process of acoustic refraction (analogous to optical refraction of light). When an inversion exists, by contrast, these rays are bent downward in the inversion layer and can produce one or more focus points at large distances from the blast. A focus location will be an area of abnormally high airblast, with a relatively silent zone between it and the source.

A review of cases in RI 8485 describes predicted inversion-produced sound intensifications of up to 3 times and averaging 1.8 times (5.1 dB) (*5*). An ANSI standard also reports some tests of atmospheric focusing and compares measured values with a linear probability distribution in its figure 20 (*12*). Tests showed a 1-pct chance of a two-times amplification above the standard curves.

Temperature inversions are common in the mornings and evenings as the ground surface and air heat and cool at different rates. This is one reason surface mines tend to blast near the middle of the day. The Du Pont Blaster's Handbook (*13*) has examples of inversion effects on airblast waves.

Wind is the second significant weather influence on airblast propagation. Both RI 8485 and ANSI S2.20-1983

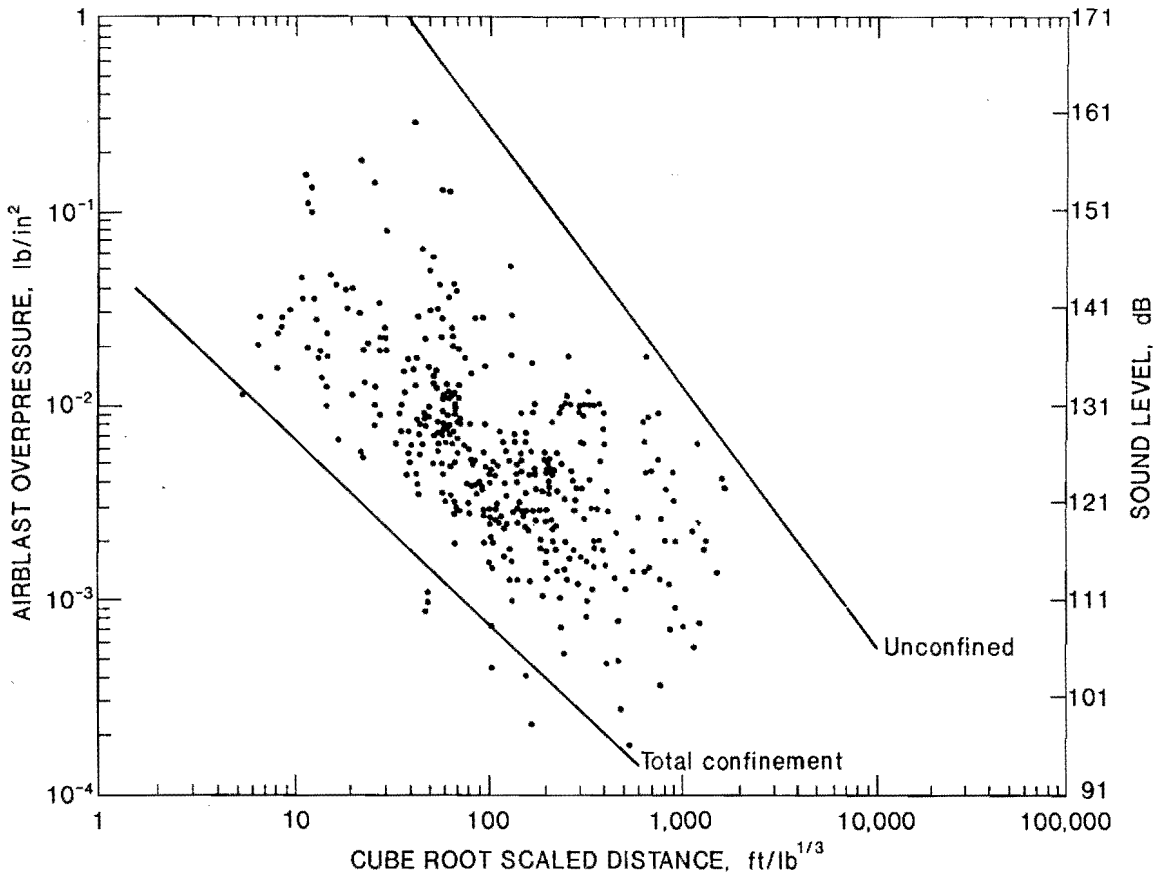

Figure 5.—Combined mining airblast measurements for all sites, from Bureau RI 8485 (*5*).

discuss wind effects. Examples of wind effects are 10- to 15-dB increases of sound level downwind compared with levels in cross- or no-wind conditions for close-in quarry blasts, and a change of the propagation decay exponent proportional to wind velocity (*5*).

Airblast Effects on Structures

Structural Response

As with ground vibrations, airblasts can produce structure rattling and, in extreme cases, cracking and other damage. The Bureau summary airblast report, RI 8485, includes plots of residential structure response to airblasts for a variety of measurement methods (*5*). Figure 6 shows measured mean and maximum responses of structures to a variety of mining blasts for wide-band monitored airblast. "Wide-band" here means that these peak overpressures were detected by a system with a flat response from 0.1 to at least 500 Hz and unfiltered. This ensured that the responses were being compared with complete and undistorted airblast recordings.

Racking or whole-structure response is measured by corner-mounted transducers. Because cracking of structure walls results from strains in the plane of the wall, this type of response is directly related to significant damage potential. For mining blasts, worst case equivalencies between airblast overpressures and crack-producing ground-vibration responses are that 0.0145 lb/in² (134 dB, 0.1-Hz system) equals about 0.50 in/s (*3*, *5*).

Midwall responses to airblasts are considerably greater than racking responses for a given overpressure. As discussed in detail in RI 8485, midwall response does not produce in-plane strains and is not significant in the cracking potential of structure walls, with the exception of windows. Indeed, cracking of window glass has been found to be the first indication of airblast damage, as discussed later in this report in the section "Airblasts." Midwall responses

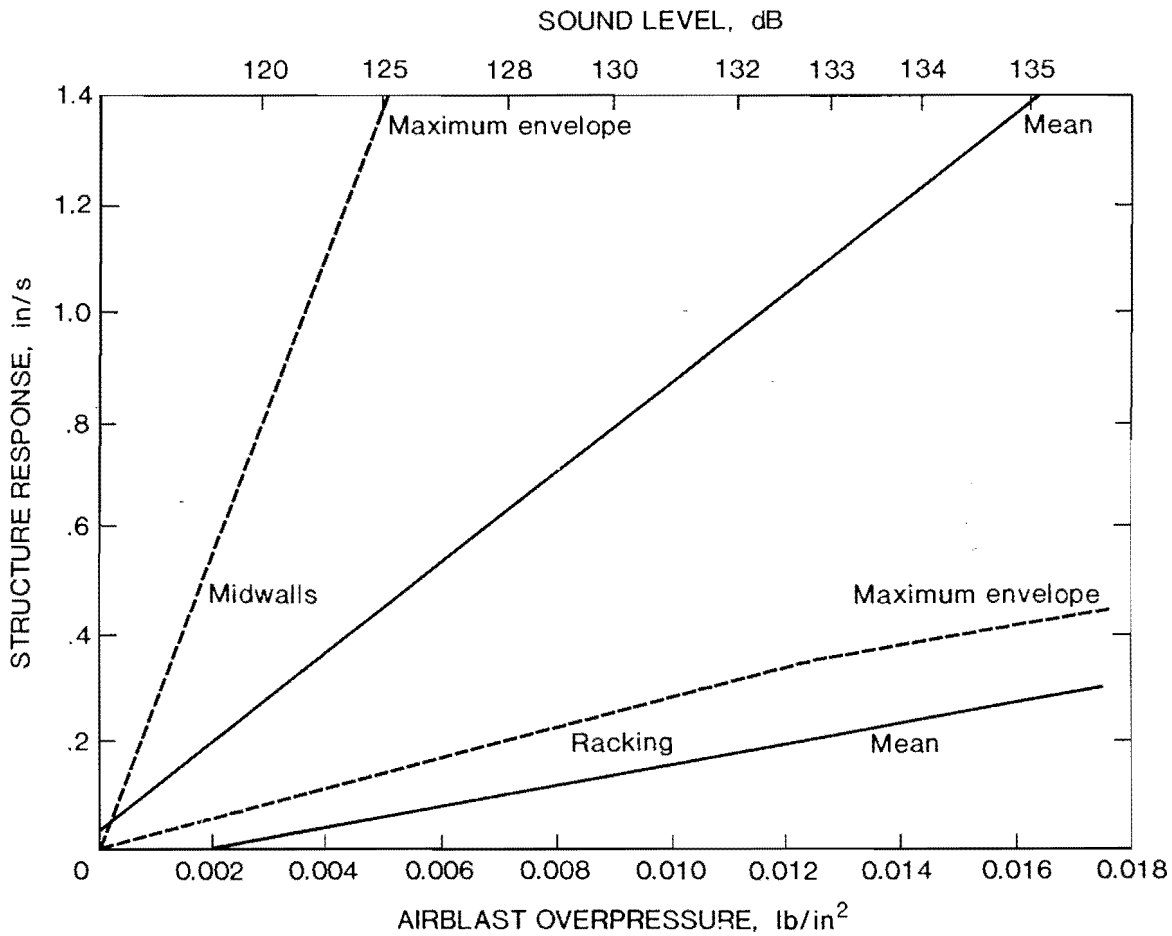

Figure 6.—Structural and midwall responses of low-rise structures from airblast overpressures, from Bureau RI 8485 (*5*).

are responsible for much of the secondary rattling noise and other observed effects such as movement of pictures, clocks, etc. Although not significant to structural risk, these situations result in much of the homeowners' concern that something serious and dangerous is happening to their homes.

Much research has been done on sonic-boom-produced structure response. The RI 8485 authors compared six boom studies with studies of mining airblast effects and concluded that responses were roughly comparable for equivalent overpressures.

Significant to airblast response is a relationship for wind-induced responses given in the Anniston study of munitions disposal blasts (*14*):

$$p = 5.04 \times 10^{-3}\, v^2$$

where p is pressure in pounds per square foot and v is wind speed in miles per hour. As an example, a wind of 20 miles per hour produces a pressure of 2.02 lb/ft² (0.0140 lb/in², 133.7 dB). Although such a wind is comparable in amplitude to a strong airblast, its effects are not as noticeable because of the relatively slow rate of wind change and the correspondingly minor or nonexistent rattling, compared with the rapid rise time of an airblast transient.

Cosmetic Cracking and Glass Breakage

Bureau RI 8485 contains a summary of 18 older studies plus new analyses of airblast damage risks (*5*). A few observations of very minor damage were found at 134 dB, and the Bureau authors chose this level as their worst case safe-level airblast criterion (also considering response data and equivalent ground-vibration effects). Most of the 21 studies in table 12 of RI 8485 concluded that an impulsive event sound level of 140 dB represents a reasonable threshold for glass and plaster damage.

Structural Cracking

Damage risk to structures, other than cosmetic plaster cracks and glass breakage, has not been of interest to airblast and sonic-boom researchers because of the extremely high overpressures required to produce such damage. Napadenski gives structural failure probabilities of 10 pct for the following cases (*15*):

Framed construction 1 to 3 stories . .	1.5-2 lb/in^2 (174-177 dB)
Low rise masonry	1.7 lb/in^2 (175 dB)
Multistory steel construction	3.5 lb/in^2 (182 dB)

ANSI S2.20-1983 gives a structural damage criterion of about 0.25 lb/in^2 (159 dB) based on zero replacement cost (*12*). The standard also states that "claims for damages such as cracked concrete foundations or broken pipes [from airblasts] are invalid."

Human Response

The responses of people to airblast are very much like their responses to ground vibration. Again, the primary concern is the apprehension that damage could be occurring, which is fueled by structural response as noticed by the people in their homes. Complaints from citizens about blasting almost always involve persons experiencing the "vibration" while in their homes rather than outside. Consequently, they are actually responding to the structure's rattling and groaning. In reality, people do not usually feel the direct ground vibration and sometimes do not even hear the direct airblast, which actually arrives about 1 s after the initial ground vibration for every 1,000 ft of source-to-receiver distance. For this reason, blast researchers measure all three quantities (vibration, airblast, and structure response) on time-correlated multichannel systems. In this way, they can tell if and how much the structure responds to both the ground vibration and airblast. Figure 7 shows such a set of records from RI 8507 (*3*), with structure responses from both vibrations and airblast.

As an example, a long-range blast may produce noticeable airblast response. This airblast will be of very low frequency, with little energy above 5 Hz, because the atmosphere selectively attenuates the higher frequencies. Persons inside a house may not hear or notice the direct sound. However, the house has a natural vibration frequency near 5 Hz and will respond to the airblast and produce a considerable amount of higher frequency secondary noise (rattling). The occupants, not hearing the direct sound, attribute the rattling (and even possible floor vibration) to ground vibrations. They do not realize that the low-level vibration arrived unnoticed 10 or more seconds earlier.

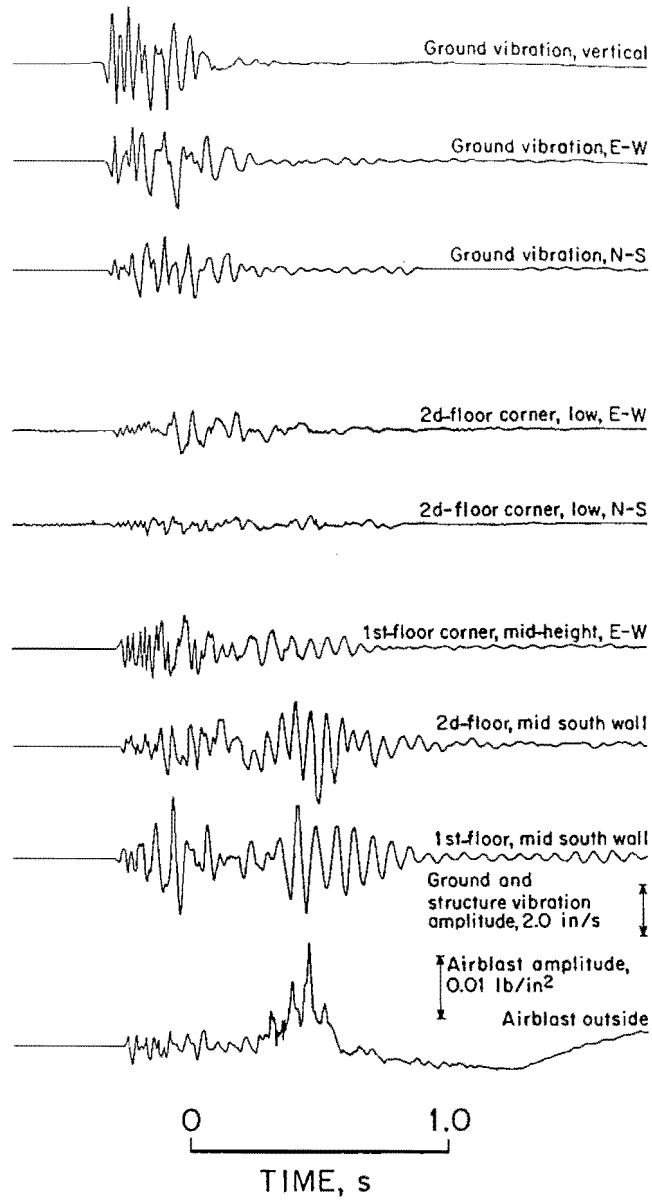

Figure 7.—Ground vibrations, structure vibrations, and airblast from a coal mine highwall blast.

SITE DESCRIPTIONS

AYRSHIRE MINE

The AMAX Coal Co. Ayrshire mine is a surface mining operation about 10 miles northeast of downtown Evansville, IN (fig. 1). Like all such mines in the United States, Ayrshire uses blasting to break up the overburden rock to allow easy digging and removal. About March 1988, AMAX adopted cast blasting for the northern areas of its nearly 3-mile-long highwall. Shown in figure 8 are production blasts detonated during the Bureau's monitoring period from November 1, 1989, to January 3, 1990. A listing of blasts is given in appendix A.

Citizens objecting to the blasting vibrations are generally in communities behind the highwall in the westward direction. The open pit, spoils, and reclaimed land are all on the east side. Previous studies at the mine did identify it as a location having low-frequency vibrations toward the west.

Several previous Bureau studies were done at the Ayrshire mine. Some of the monitoring for RI 8507 (*3*) and 8485 (*5*) was in homes near this mine. The fieldwork phases for the blasting fatigue study, RI 8896 (*7*), and the blast design study, RI 9026 (*6*), were done there. It was also one of the sites studied in the 1987 survey of Indiana mines done for OSM and published in RI 9226 (*4*).

TOWN AREAS

General Description

The town of Daylight is the closest community to the west of the Ayrshire mine (fig. 1). This is a flat-lying area developed on old glacial lakebeds. Homes and commercial structures in Daylight range from newly built to 100 years old and are mostly one story tall. Typical home-to-blast distances are 2 miles.

McCutchanville is a suburb of Evansville, IN. It consists of a mixture of old and new homes, some quite large. The homes are up to three stories tall, and many are located on slopes. Virtually all of McCutchanville is heavily wooded and hilly, with a relief of about 75 ft. The McCutchanville homes range from 3 to 5 miles from the mine. A few of the homes are as close as 0.30 mile from the end of the most active runway of the Evansville Regional Airport, which has regular commercial jet service.

Scattered homes and farmsteads are also located along county and township roads. Northwest of the mine is an area labeled "Base Line Road site" in figure 1. The homes in this area are closest to the pit's northern end, which is usually cast blasted and can have tight box cuts (with low relief and potentially higher vibrations). Also northwest of the mine is the Haubstadt School at about 10 miles (fig. 1). The school was monitored by AMAX for a short period as a result of complaints from the school staff that the blasting was noticeable and alarming. Figure 9 shows

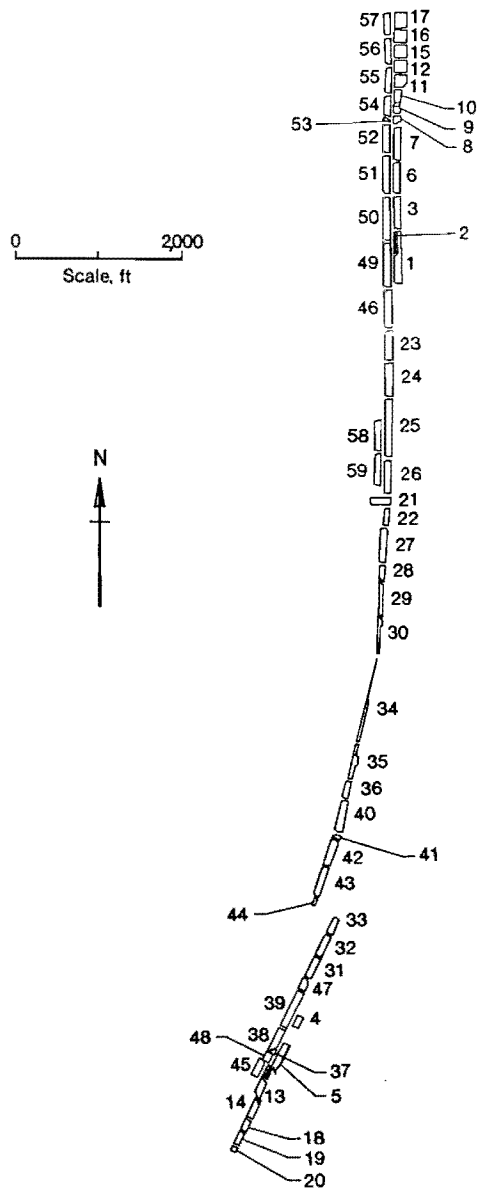

Figure 8.—Ayrshire mine highwall showing blasts during Bureau monitoring program, November 1989 to January 1990. Blasts are listed in appendix A.

locations of homes monitored by the Bureau and additional seismic stations operated by AMAX.

Geology of Study Area

The near-surface geology of the OSM study area consists of Pennsylvanian shales and sandstones, with thin beds of limestone, clay, and coal of the McLeansboro and Carbondale Groups. These units are, in general, overlaid by loess in the bedrock-cored uplands surrounding McCutchanville. Lacustrine clays and silts occupy the flats near the Warrick County line and the Ayrshire mine to the northeast (figs. 10-11). Modern soils derived from these materials are fine-grained, are composed mainly of silt- and clay-sized particles, and are classified as a "silt loam" throughout much of the area (*16-17*). A generalized cross section through McCutchanville and the Ayrshire mine is illustrated in figure 11.

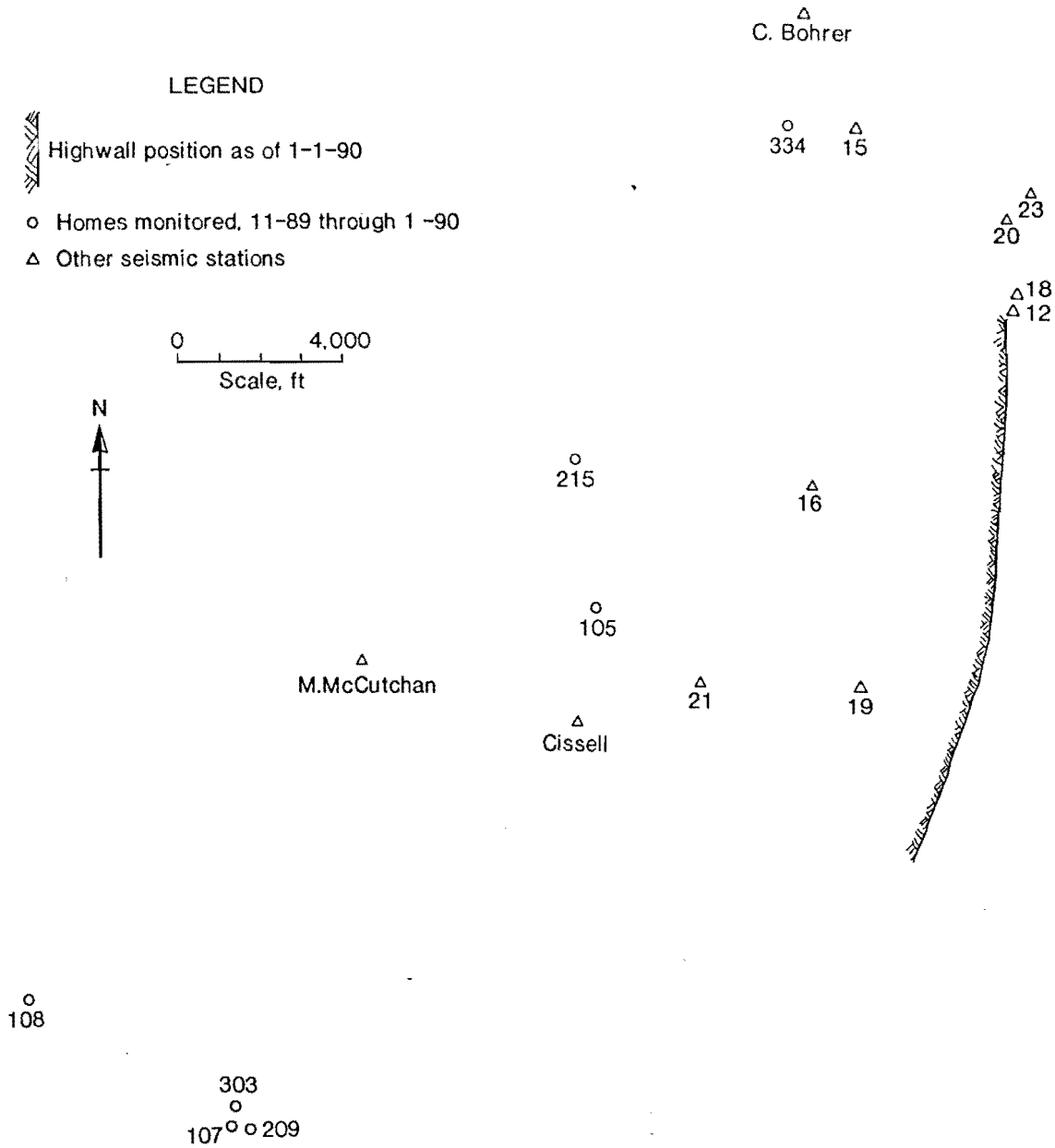

Figure 9.—Monitored homes (three-digit numbers) and additional seismic stations west of the Ayrshire mine highwall. C. Bohrer, M. McCutchan, Cissel, and two-digit numbered stations are AMAX monitoring locations.

0 4
Scale, miles

LEGEND

UNCONSOLIDATED DEPOSITS

Qm

Modified land

Land modified by stripping for coal. Small areas not mapped

Qss

Silt, sand, and gravel

Mostly alluvium, but includes some colluvial and paludal deposits. Martinsville Formation in Indiana

Qsf

Sand and some silt

Eolian sand. Dune facies of Atherton Formation in Indiana

Qf

Silt, fine sand, and clay

Eolian silt. Loess facies of Atherton Formation in Indiana

Clay, silt, and sand

Lacustrine deposits. Lacustrine facies of Atherton Formation in Indiana

Figure 10.—Generalized map of surface geology in Evansville, IN, area and descriptions of unconsolidated deposits. The location labeled "McCutchan" is modern-day McCutchanville (*17*).

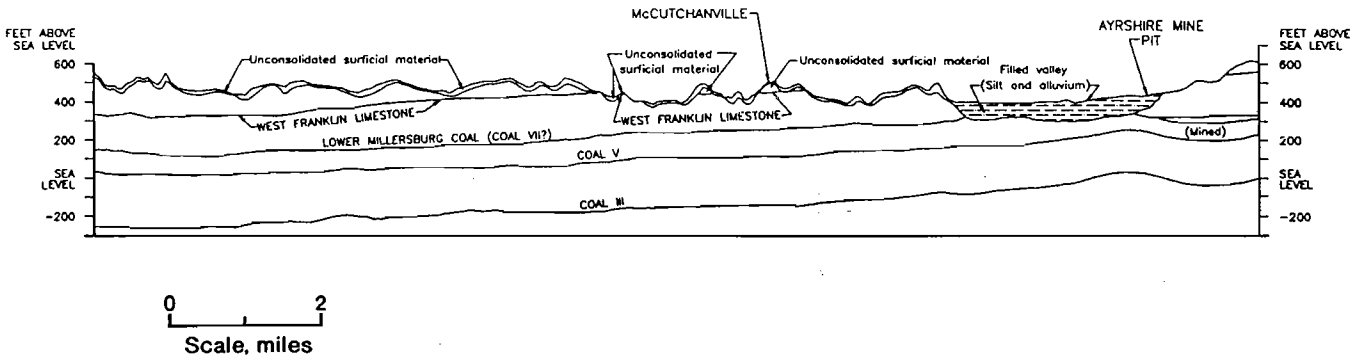

Figure 11.—Generalized geologic cross section of McCutchanville area (*1*).

Reference 16 describes three levels of local landscape called the upper, middle, and lower surfaces. The upper surface generally corresponds to the presence of the West Franklin Limestone Member of the Shelburn Formation, which forms narrow ridgetops with steeply sloping sides. The middle surface is related to the underlying shale of the Shelburn Formation, which forms the gently sloping flanks adjacent to the upper surface. The relatively flat lower surface is formed of lacustrine deposits of a deeper basin cut into the shale. This basin is referred to as the "lake plain."

The unconsolidated soil materials in the study area range in thickness from less than 10 ft at some upper and middle surface locations to greater than 80 ft in the lower surface. The soil profile in the upper surface generally consists of modern soils containing a fragipan overlying loess. The loess may be composed of upper and lower units, which in turn grade downward into a sandy loam or shale. The transition to bedrock is commonly abrupt. The weathered material just above the contact reflects the variable composition of the underlying West Franklin bedrock unit. The soil materials in the middle surface exhibit a transition with less loess and a thicker shale. This is interpreted to be the result of a thickening wedge of sheetwash sediment forming the slope below the upper surface because of weathering and erosion. Finally, the soil profile in the lower surface consists of deep, gleyed modern soils overlying large-scale sedimentation units composed in general of clay and silty clay, silt, sand, and silty clay in turn (*16*).

As part of the OSM study, the Indiana Geological Survey drilled and sampled the unconsolidated soil materials at a number of locations throughout the study area (*16*). The soils were described and classified using U.S. Department of Agriculture (USDA) terminology and grouped for engineering purposes according to the Unified Classification System. Five holes were drilled near structures monitored by the Bureau. Table 4 contains a summary list of sample intervals and associated engineering group names for each location. The USDA system was used to describe the soil at house 334 because the engineering data were unavailable.

Table 4.—Soil types encountered at Bureau test houses

Depth, ft	*Soil group*	*Depth, ft*	*Soil group*
House 105:		House 209-Con.:	
0.8 to 1.3 . . .	Lean clay.	6.0 to 6.9 . . .	Silt.
1.7 to 2.2 . . .	Fat clay.	6.9 to 8.7 . . .	Lean clay.
2.5 to 3.0 . . .	Lean clay.	8.7 to 10.7 . .	Fat clay.
4.5 to 5.0 . . .	Silt.	House 215:	
7.0 to 12.0 . .	Lean clay.	0.2 to 0.6 . . .	Lean clay.
House 108:		1.3 to 1.8 . . .	Fat clay.
0.8 to 3.0 . . .	Lean clay.	2.8 to 6.4 . . .	Lean clay.
3.5 to 4.0 . . .	Lean clay with sand.	5.0 to 10.0 . .	Loess?[1]
4.5 to 5.0 . . .	Sandy lean clay.	House 334:	
5.3 to 8.2 . . .	Fat clay.	0.0 to 7.7 . . .	Silt loam.
9.5 to 11.5 . .	Lean clay.	7.7 to 8.5 . . .	Silty clay loam.
House 209:		8.5 to 9.2 . . .	Clay.
1.0 to 6.0 . . .	Lean clay.	9.2 to 9.5 . . .	Loamy sand.

[1]Most of sample lost.

SELECTION OF HOUSES FOR STUDY

A review was made of the 115 homes inspected and catalogued by OSM. Of these, 16 were selected as candidates for instrumenting and preliminary level-loop surveying (fig. 12). Selection criteria were based on representative samples for both damage condition and location. Regular accessibility was important for both damage inspections and access to instrumentation. In McCutchanville, two homes were selected that were located on east-facing slopes (toward the mine), for maximum airblast-induced structure responses. The full 2-month inspection and



Figure 12.—Survey crew performing level-loop analysis.

monitoring program was done for six homes, three of which were in McCutchanville. One additional home (108) had been under constant monitoring by the Indiana Department of Natural Resources (DNR), and during the study, two additional McCutchanville homes with serious cracking were given walk-through inspections. Table 5 describes the nine homes studied. Locations of the homes relative to the highwall are shown in figure 9. All homes except 107 had concrete block basements, although some homes had parts of their upper stories on footings. Home 107 is particularly complex, with part over a basement and part on footings. It was built in stages with different foundations and also an added second story.

CITIZENS' CONCERNS AND COMPLAINTS

Some homeowners near the mine have been concerned about the Ayrshire mine blasting, and there is no question that many homes, particularly in McCutchanville, have extensive cracks. Because blasting produces occasional house rattling, some citizens have attributed the cracking to the blasting and are complaining accordingly. The Indiana DNR report listed all complaints between September 1, 1988, and May 30, 1989, a period of 296 Ayrshire mine blasts, and noted that 36 pct of complaint times did not match blasting times (*1*).

Generally, there was no indication from the complaints about the severity of the "event" and also no monitoring near enough to provide a vibration or airblast to compare with the noticed "event." There was a lack of existing airblast recordings. This made it impossible to obtain a complete analysis because of airblast variability with regard to focusing, topography, and different shot-to-shot practices. Without monitoring, there is generally no way to tell if ground vibration or later arriving airblast is shaking the homes, and no citizens reported two distinct arrivals with enough separation to correspond to the two different events. There are a few cases in which noticed or recorded blasts are not from the Ayrshire mine, but rather from the much farther Peabody Coal Co. Lynnville mine at about 9 miles. This very long range propagation is airblast, as shown by two events of 121 dB recorded by the DNR, once each at two different McCutchanville sites, on September 19, 1989, at 0915 (09:15 am) and October 17, 1989, at 0803.

Some homeowners claim that all damage occurred since cast blasting was begun (March 1988), while at least one stated that some cracks were older than 3 years (pre-1988). A neighbor near house 334 stated that the blast of November 6, 1989, at 1110 was the "worst ever." That blast generated a peak vibration of 0.092 in/s and 102 dB at the nearby monitored structure, far below any historical levels of concern for damage.

Bureau personnel examined complaint data from the period preceding its own monitoring because of claims that blasting had previously been more severe. There is a lack of a recognizable pattern to the complaints. Some complaints received were from large distances: downtown Evansville, Eastland Shopping Mall, and the town of Haubstadt. For at least one of these complaints, there was no blast at any of the local mines.

In addition to comments made to Bureau researchers, the DNR received a few complaints while the Bureau was monitoring. Table 6 lists those events and the vibrations recorded at the nearest monitored structure.

Table 5.—Descriptions of homes studied by Bureau, October 1989 through January 1990

House	Location	Closest distance to mine, miles	Number of stories	Year built	Description of damage[1]
105	Daylight	1.80	1	1966	Numerous thin cracks in garage, interior and exterior. 1/4-in drop of cabinets in kitchen. Horizontal crack in basement, 1/4-in on one wall.
107	McCutchanville	3.47	2	1953	Pervasive thin cracks, especially in the exterior. Wide cracks, separations involve porch frame separating from house and a mortar joint crack in the workshop.
108	do.	4.12	2	1967	Exterior-wide cracks in south wall and patio. Upper portion of house appears shifted about 1 inch. Numerous nail pops and thin cracks in main floor interior. Extensive wide cracks in basement.
201	do.	4.20	2	1980	Numerous cracks and separations in exterior walls, basement, and some interior rooms. Long and wide mortar cracks in basement and exterior. Planking and plastic sheets placed on basement walls to avoid additional movement and moisture.
209	do.	3.41	2	1950	A few hairline cracks in each of living, dining, and 2 bedrooms. All around frames and corners. A few thin cracks in basement. Includes a long floor crack.
215	Daylight	1.97	1	1962	Sporadic, short and frame-related thin cracks in the interior. A few long wall and floor cracks in the basement and garage.
303	McCutchanville	3.43	1	1952	Mostly frame and corner thin cracks on basement and garage north wall and floors. A few thin and short exterior wall cracks.
308	do.	3.47	2	1952	Widespread thin cracks in interior. Not limited to frames (sic) and corners and a few are considerable in length. Apparently nothing in basement (if there is one) and garage. Not much on exterior. Lack of major failures contribute to "1." Almost "2" (on an OSM damage scale of 1 to 3).
334	Base Line Road	1.37	1	1965	Average of 1 or 2 thin cracks on east exterior and basement wall.

[1]Verbatim from OSM inspection reports.

Table 6.—Complaints filed with regulatory agency, Indiana DNR, during Bureau monitoring

Location and date	Time	Nearest monitoring	
		Vibration, in/s	Airblast, dB
Daylight, 3/4 mile north of house 215:			
11-03-89	1145	0.05	97
	1330	.06	104
11-04-89	1035	.04	None
	1110	.06	97
	1159	.04	100
	1307	.03	99
11-09-89	1008	NTr	NTr
McCutchanville, 1/4 mile east of house 108:			
11-23-89	1110	NB	NB
	1150	NB	NB

NB No blast.
NTr No trigger.

ANALYSIS AND FINDINGS

VIBRATION AND AIRBLAST

Monitoring

The Bureau's monitoring and inspection program is summarized in table 7, and instrument characteristics are given in table 8. Six homes had Bureau-owned self-triggered seismographs with airblast channels. A seventh home (108) had been monitored by the Indiana DNR since February 1989, and those data were also supplied to the Bureau. An OSM-loaned seismograph was used at house 209, as a backup. Additionally, one home each in Daylight (105) and McCutchanville (209) was monitored with seven-channel tape systems, which allowed measurement of structure response while also serving as wide-band backups for the seismographs. The self-triggering seismographs were in continuous operation for the monitoring period; however, the two tape systems required operators and were run for a sampling of blasts.

Figures 13 and 14 show the vibration sensors, high-gain integrating signal conditioning amplifiers, and seven-channel FM tape recorder in place, plus seismographs and a digital oscilloscope for data retrieval at one of the monitored houses. Ground-vibration transducers were either mounted on the inside of the foundation at ground level or buried next to the foundation, depending on outside accessibility. Bureau studies of vibration monitoring procedures found that exact locations were not critical for low vibration levels (*18*). Airblast microphones were mounted high up on the house walls facing the mine and under the eaves (fig. 15).

Structure responses were measured at two of the homes by pairs of horizontal transducers mounted high up in the structural corners facing the mine. At one house, 209 in McCutchanville, midwall responses were also measured. Time correlation of recordings allowed determination of the relative impacts of vibration and airblast.

Most of the project emphasis was on measuring blast-produced vibrations and airblasts and analyzing their impacts. However, the scope of the project also called for comparisons between blasting and other sources. It was immediately evident, upon working in some of the homes, that aircraft operations at the nearby Evansville airport cause structural rattling that can be both felt and heard. In addition, the houses are often rattled by normal human activities such as walking, jumping, and door closing. Recordings were made of such activities primarily affecting superstructure vibrations. In general, seismographs with buried or foundation-mounted transducers are not triggered by such activity. All blast vibration data collected by the Bureau are in appendix B.

Table 7.—Monitoring and inspection of Evansville area homes by Bureau, October 1989 through January 1990

House	Location	Settlement[1]	Vibration and airblast	Regular cracks	Structure response	Visible damage
105	Daylight	X	X	X	X	X
107	McCutchanville	X	X	X	X[2]	X
108[3]	do.	X	X			X
201	do.					X
209	do.	X	X	X	X[2]	X
215	Daylight	X	X	X		X
303	McCutchanville	X	X	X		X
308	do.					X
334	Base Line Road	X	X	X		X

[1]2 level-loop surveys.
[2]A few measurements were made with a backup seismograph.
[3]Monitoring by Indiana DNR.

Table 8.—Blast monitoring equipment for Bureau study

Instrument	Item measured	System dynamic range	Frequency response, Hz
Recorder	Vibration and structure response	0.0020 to 0.40 in/s	1 - 1,000
	Airblast	0.000052 to 0.02 lb/in^2 (85 to 137 dB)	.1 - 16,000
Seismograph (ST-4)	Vibration	0.01 to 1.0 in/s	1 - 200
	Airblast	0.02 to 1.4 mb (100 to 137 dB)	5 - 200



Figure 13.—Vibration monitoring system in house 209, including digital oscilloscope for data retrieval (right) and seven-channel FM recorder (left).



Figure 14.—Vibration transducers in basement corner of house 209, at ground level. The larger cylindrical and square seismograph transducers contain three geophones each.

Historical Blasting Data

In addition to collecting new vibration data, Bureau researchers obtained many peak values and a few records for historical blasts, defined here as any prior to November 1, 1989. Some residents claimed that they experienced excessive vibrations on certain dates or during certain periods of time, and researchers sought as much information on these events as was available. The Indiana DNR report contained a great amount of information up to the spring of 1989 (*1*). The DNR also provided additional records from its continual monitoring at house 108.



Figure 15.—Rear view of house 209 showing height and microphone placement.

AMAX was asked for much information; however, most of its monitoring was at compliance seismographs closer to the blasts than were the homes of the complainers. AMAX complied with requests for information from its monitoring program, although few airblast data were available.

The historical data were divided into three sets, corresponding to the three distinct directions from the mine: southwest toward McCutchanville, west toward Daylight, and northwest toward Base Line Road and Haubstadt. Depending on the blast location, a particular monitoring station would belong to one case or another at different times. For example, the station at Cissell's (fig. 9) is in a western direction for blasts along the southern half of the highwall, but southwest for far-north blasts, or approximately in line with McCutchanville. The general idea was to prepare three propagation plots corresponding to the

three distinct directions, with measurement locations approximating linear arrays. Tables in appendix C list all the historical data values.

Ground Vibrations

Waveform Analysis

A time-correlated set of the vibrations recorded at house 105 is given in figure 16, and a set for house 209 is presented in figure 17. Both sets of time histories are from blast 25, a cast-blast design detonated on November 22, 1989, at 1116. House 105 was 10,250 ft (1.9 miles) from the blast, and house 209 was at a distance of 24,300 ft (4.6 miles). This blast produced one of the largest ground vibrations recorded during the Bureau's monitoring period and is representative of a "worst case" vibration for this study. The vibration waveforms were recorded on the seven-channel FM recording systems described earlier, except for the vertical ground motion in figure 17, which is an ST-4 seismograph record. The first-floor vibrations are discussed in the "Structural Vibrations" section later in this report.

Seismic waves from blasting contain several different types of waves; the most common are P-, S-, Rayleigh, and Love waves. P- and S-waves are commonly called body waves because they penetrate deepest into the earth. Rayleigh and Love waves propagate mostly in the near surface rock strata and are hence often called surface waves. The wave types have theoretically distinct directional characteristics and can sometimes be identified by comparing and contrasting the time histories recorded on the three individual components of ground motion.

Shot 25 was located about 17° to north from the east-orientated longitudinal or radial ground-motion transducer at house 105. Considering the large distance involved between the shot and house, the record presented in figure 16 should give a good representation of the true directional characteristics of the ground vibration.

The first arrival on the vertical and radial components signals the P-wave arrival. The peak amplitude phase (i.e., wave part that contains the peak amplitude) from shot 25, arriving about 2.1 s after the first P-wave arrival, is dominant on the vertical component and can also be identified on the radial component of motion. These directional characteristics, low-frequency content, and relative arrival time suggest that the peak amplitude wavelet is part of a Rayleigh wave. Rayleigh waves are created by the sharp acoustic impedance found at the interface between the surface of the earth and the atmosphere. They travel at speeds of about nine-tenths of the shear wave velocity of the substratum for longer wavelengths, and at speeds of the uppermost geologic layers for shorter wavelengths (*19*). The actual wavelengths of the shot 25 vibrations were not measured as part of this project and are difficult to estimate because of the complex seismic velocity structure of the area, which has not been sufficiently characterized.

The small-amplitude S-wave arrival on the transverse component is indicated on figure 16. The subsequent lower frequency, higher amplitude wave packet may be identified as the Love wave. Love waves are usually dominant in the transverse direction and arise from seismic energy that is trapped in a layer bounded by two interfaces of high acoustic impedance, such as a low-velocity surface layer situated over much higher velocity strata. This type of geologic condition exists in the McCutchanville-Daylight area and is generally typical of the southwestern Indiana coal region. Love waves travel at the shear wave speed of the lower medium for large wavelengths. Based on the differences in arrival time, it appears that Love waves travel faster than Rayleigh waves between the mine and Daylight.

For house 209, shot 25 was positioned about 39° to the north of the east-orientated radial ground-motion sensor. This rotation may be too great to allow for proper waveform identification since ground motion will not be distinct in the radial or transverse directions relative to the blast. For example, the distinct separation of P- and S-wave arrivals inferred from the differences in the radial and transverse records, respectively, at house 105 is not evident in the recording from house 209.

As the distance from the blast becomes greater, the differences in wave speeds and seismic travel paths cause the duration of the ground vibration to increase. Wave amplitudes (particle velocities) decrease with increasing distance through geometric spreading and absorption. The frequency content is generally shifted to the lower end of the spectrum, as high frequencies are more readily attenuated than low frequencies, although particular site characteristics will also influence the waveforms.

The ground vibrations at house 209 (fig. 17), located in McCutchanville at a distance of 4.6 miles from the blast, last perhaps twice as long as (or more) those observed at house 105 in Daylight, about 2 miles from the blast. Peak amplitudes are about half at house 209 as at house 105, but dominant ground motion is now located on the horizontal components and not associated with the Rayleigh-wave phase as before. The peak vertical ground motion at house 209, which is mimicked in the radial component, is probably Rayleigh-wave vibration. Also, the character of the early portion of the radial component at house 209 is very similar to the Love-wave phase identified on the transverse component at house 105. Perhaps the Love wave travels more efficiently than the Rayleigh wave and its motion is being recorded more on the radial than the transverse component because of the large orientation

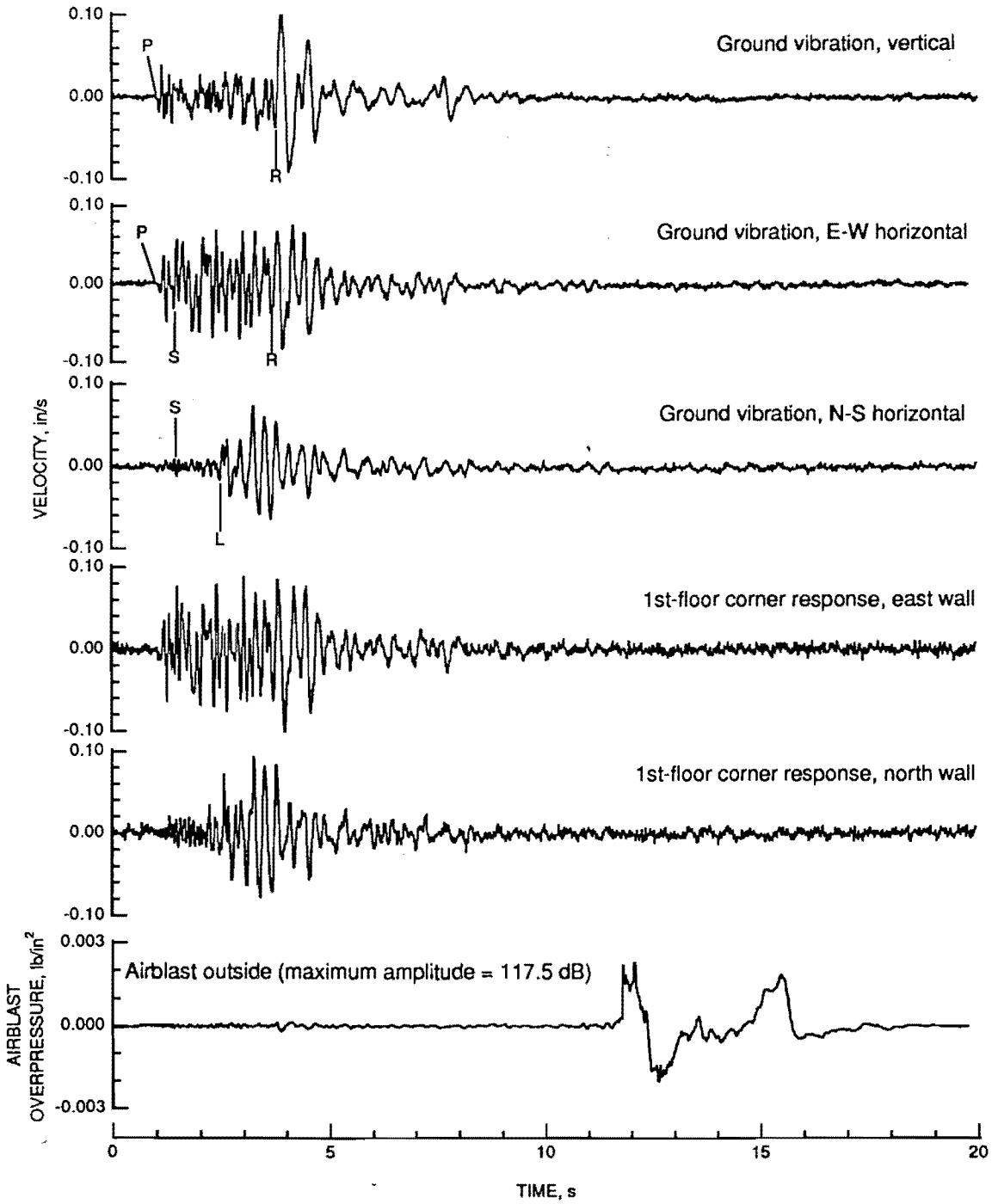

Figure 16.—Ground vibrations, structure response, and airblast overpressure at house 105 for shot 25. For ground motions, "P" is P-wave arrival, "S" is shear wave, "R" is Rayleigh wave, and "L" is Love wave. Distance from blast was 10,250 ft.

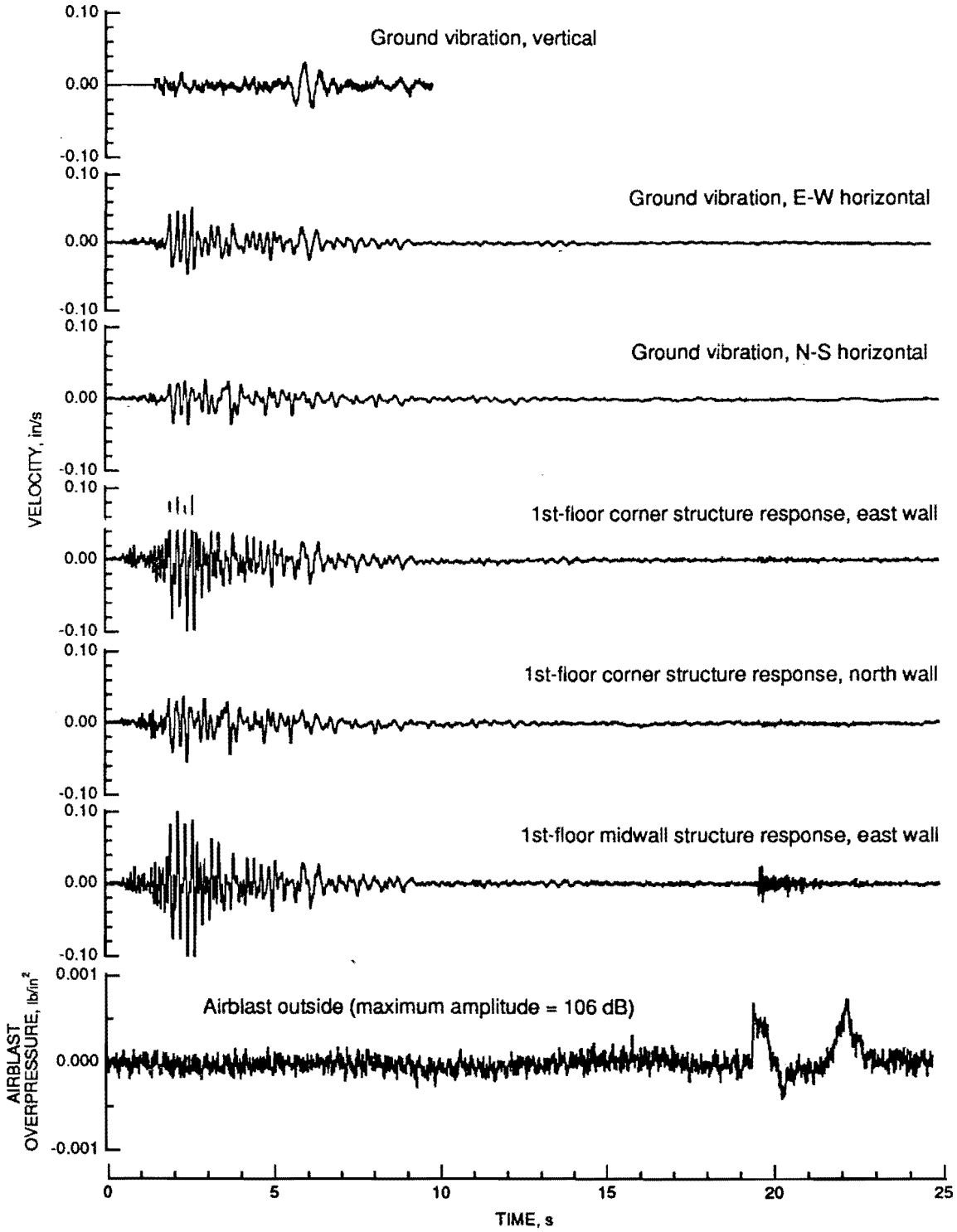

Figure 17.—Ground vibrations, structure response, and airblast overpressure at house 209 for shot 25. Distance from blast was 24,300 ft.

angle of 39° between the radial direction and the shot. Additional studies, designed to specifically look at surface wave generation and propagation, are needed to better understand these observations from a seismological standpoint.

Because of their low-frequency energy and efficient propagation, surface waves offer a greater potential for structural damage than do close-in body waves. An extreme example is seen in the 1985 Mexico City earthquake, which had a measured acceleration of 0.2 g at 0.5 Hz. This converts to a 25-in/s velocity and nearly 8-in peak displacement in the low-velocity near-surface strata. Because surface waves also result from blasting, further research regarding their characteristics would help to control blast vibrations.

Vibration Amplitudes

Peak ground-vibration and airblast overpressure amplitudes were obtained by the Indiana DNR and Ayrshire mine during the 9-month period from October 1988 to June 1989. These were used in conjunction with recently collected Bureau data (November 1989 to January 1990) to construct propagation plots in three directions for the McCutchanville-Daylight area: the McCutchanville direction, trending southwest from the mine; the Daylight direction, trending west from the mine; and the Base Line Road direction, trending northwest from the mine. This gives a "historical" perspective of the vibrations during this period and a comparison to "current" measurements, as well as some inferences to the seismic propagation characteristics of the area.

Historical Data—Propagation Plots of Vibration Amplitudes

Figure 18 shows the relation between square root scaled distance and peak ground-vibration particle velocity. This scaled distance is used so that the data presented can be easily compared with previously published Bureau research data. The positions of the recording stations are fixed, so changes in the scaled distance arise from different shot locations along the highwall and from changes of the charge weight per delay used in the blast design. A peak value represents the highest amplitude particle velocity for all three components so that only one peak value is used from a station for a particular blast. Peak amplitudes were usually, but not always, horizontal components. Peak vibration levels measured from houses monitored by the Bureau during the study period are included with the historical data. The ground-vibration sensors were aligned so that the radial direction was eastward, in the direction of the mine; they were not realigned to adjust for shot relocation along the north-south-trending highwall. Because of the large distances between the shot and recording stations, imprecise directional alignment of the transducers did not greatly affect peak-level measurements. Data for house 108 was collected by the DNR during the time of the Bureau's monitoring. The values of the plotted vibration amplitudes are given in appendixes B and C.

The propagation lines from RI 9226 in figure 18 are the least squares regression fit to peak-production-blast amplitudes recorded from an earlier study at the Ayrshire mine (*4*). The data were obtained from an east-west array of seismic stations that extended from close in to the blast to about 6,000 ft west of the highwall in the Daylight direction. These lines are included as reference, and extrapolation to larger scaled distances may not be appropriate.

Figures 18A and B, representing the McCutchanville and Daylight directions, respectively, show very good correlation between the RI 9226 line and the historical data. Peak particle velocities in the McCutchanville direction are between 0.25 in/s at a scaled distance of 90 ft/lb$^{1/2}$ and 0.02 in/s at 900 ft/lb$^{1/2}$. In the Daylight direction, historical peak levels range from 0.8 in/s at a scaled distance of near 40 ft/lb$^{1/2}$ to 0.06 in/s at about 250 ft/lb$^{1/2}$. Because of the narrow range of scaled distances involved, the data are quite clustered, but where scaled distances overlap, the peak levels are similar. The Bureau monitoring data show consistently lower particle velocities than do the historical data at similar scaled distances in both directions. Part of this difference is that the "scaling" of distance assumes that no significant changes in wave type occur. There is no question that surface waves attenuate more slowly than body waves, and comparisons over extreme absolute distances results in a departure from linearities in amplitude versus propagation.

The propagation plot for the Base Line Road direction, figure 18C, indicates particle velocities that are somewhat higher than expected for the historical data, compared with plots for the other two directions. Peak levels were observed from about 1 in/s at a scaled distance of approximately 65 ft/lb$^{1/2}$ to 0.03 in/s at a scaled distance of about 1,000 ft/lb$^{1/2}$. The series of crosses to the far right of the graph represent the Haubstadt School, about 10 miles away from the blasts. Peak particle velocities of 0.02 to 0.05 in/s recorded at this site are above what would be expected at such a large distance. Ground resonance near the characteristic frequency of the earth in this area may explain this unusual occurrence, or there may simply be a problem with using scaled distance analysis because of the large distances.

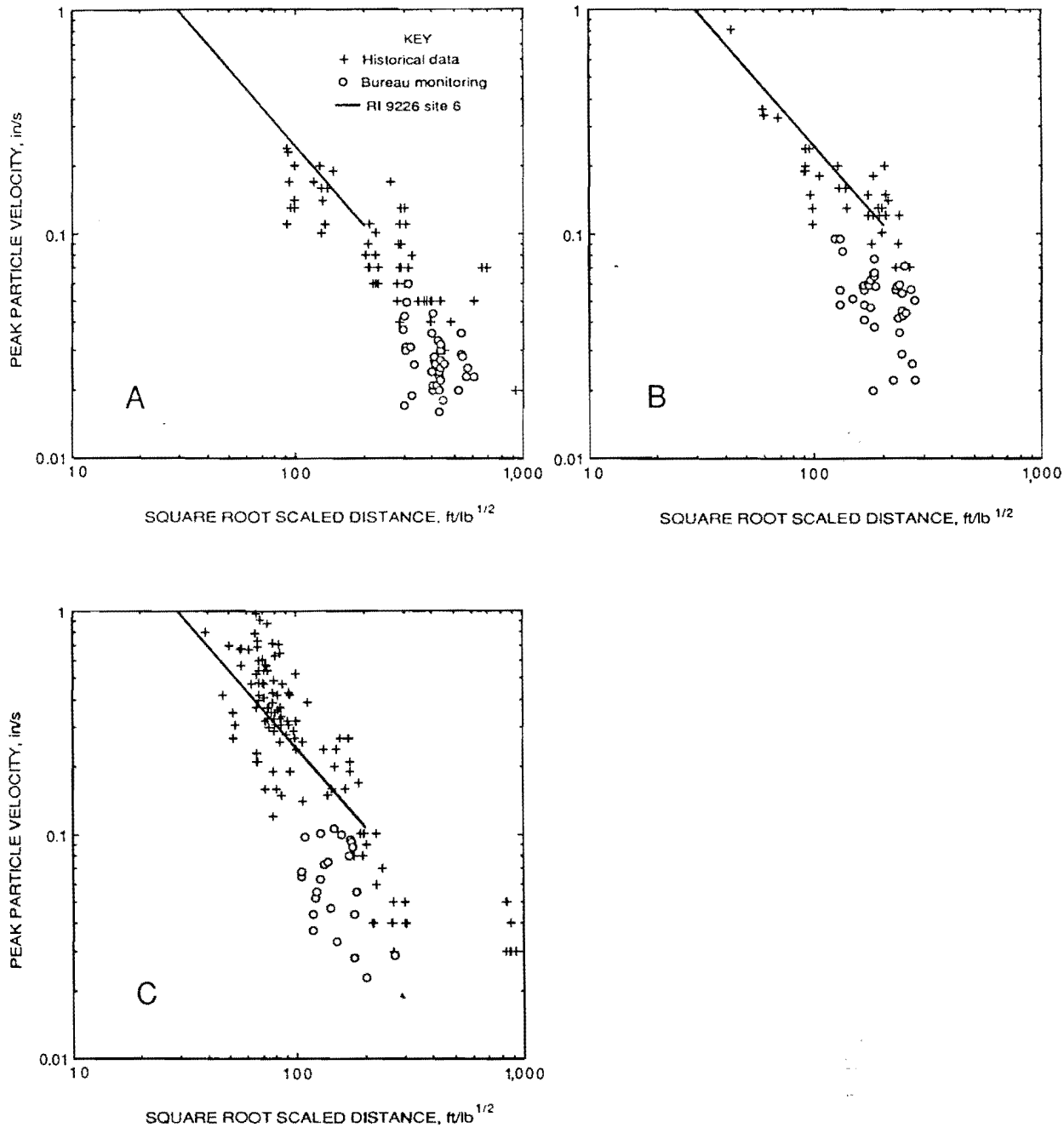

Figure 18.—Historical and recent Bureau data on peak particle velocity in three directions of measurement: A, McCutchanville or southwest; B, Daylight or west; C, Base Line Road or northwest.

The plot of the historical data in the Base Line Road direction suggests a different type of seismic propagation, relative to the Daylight and McCutchanville area, because of the higher peak levels observed at common scaled distances and because of the vibrations recorded at the Haubstadt School. The Base Line Road and McCutchanville plots represent many of the same blasts or ones that have a basically similar design, so differences in blast

design do not appear responsible for the amplitude differences. In-depth blast design analysis was not part of the project, so this conclusion is speculative. Again, the Bureau's recent measurements in the Base Line Road direction (house 334 only) are comparatively lower than the historical peaks but, contrary to the historical observations, are very similar to the peak values obtained in the McCutchanville area.

For all three directions, the peak particle velocities from the recent Bureau monitoring project appear to be consistently lower than the historical data, based on scaled distance. Because of the extrapolation involved in these comparisons, it is possible that the scaled distance relationship is breaking down (shift of peak frequency at extreme distances causing constructive interference or selectiveness of surface waves through extreme distance attenuation). For such comparisons, absolute-distance-based values are needed; however, historical data do not exist that correspond to the distances studied here.

Bureau of Mines Data—Propagation Plots of Vibration Amplitudes

Figure 19 shows the specific results from all of the shots recorded by the Bureau from November 1989 to January 1990, with each house identified by a separate symbol. House 334, previously included in the Base Line Road direction (figure 18C) is grouped with the Daylight data in figure 19. Data recorded by the tape systems were used where available; otherwise, peak levels were obtained from the less accurate ST 4 seismograph recordings. The regression line from RI 9226 site 6 (Ayrshire mine) is again included for reference.

The maximum peak ground-vibration level recorded was about 0.1 in/s in the Daylight area and 0.06 in/s in the McCutchanville area. The McCutchanville data (fig. 19) are clustered from a scaled distance of about 300 to 650 ft/lb$^{1/2}$ and the Daylight data from near 90 to 300 ft/lb$^{1/2}$. The peak values overlap at the common scaled distance of 300 ft/lb$^{1/2}$ and are near or lower than the reference given by the RI 9226 study. Relative position of the blast in conjunction with the particular differences in site characteristics (surface geology, physical characteristics of the house, etc.) can most likely account for the slight differences in peak particle velocity within an area. In general, the peak ground-vibration amplitudes were a bit higher than would be expected at the relatively long distances to Daylight, McCutchanville, and Haubstadt, but are still very low compared with historical damage thresholds of 0.5 to 2.0 in/s.

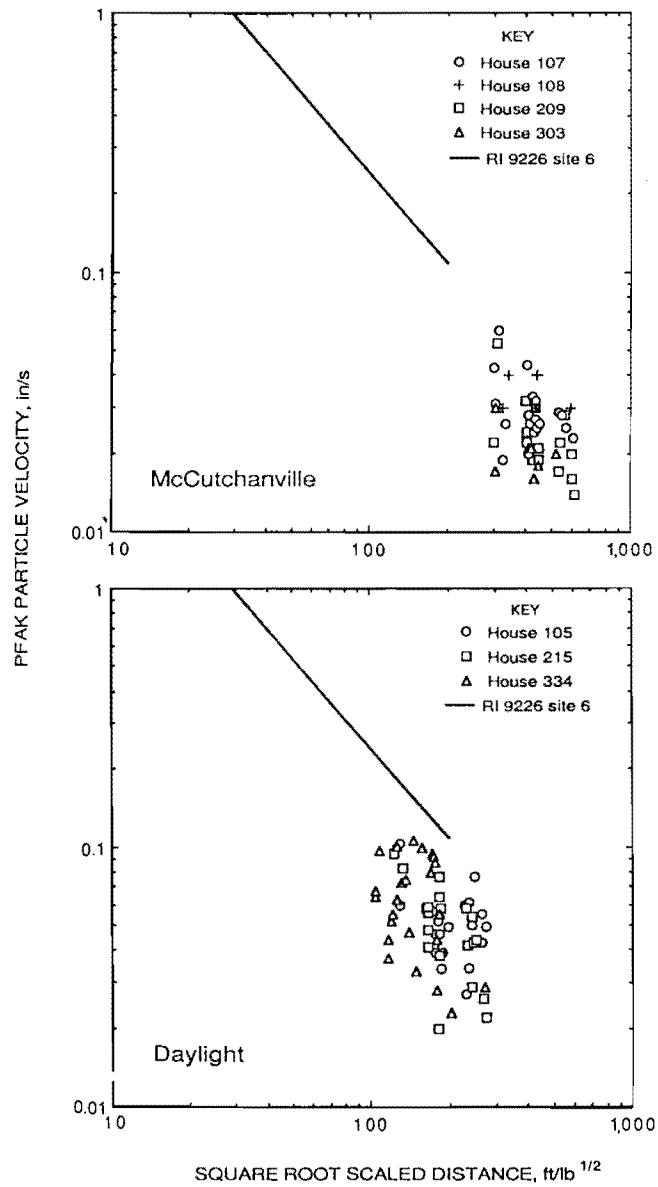

Figure 19.—Bureau data on peak particle velocity for homes monitored in McCutchanville and Daylight.

Vibration Frequencies

Figure 20 depicts frequency versus peak ground-vibration particle velocity levels in McCutchanville and Daylight. The frequencies were obtained from the ground-vibration time histories and calculated as the inverse of the period (in seconds) of the corresponding peak velocity wavelet. The curve in the upper left-hand corner of each

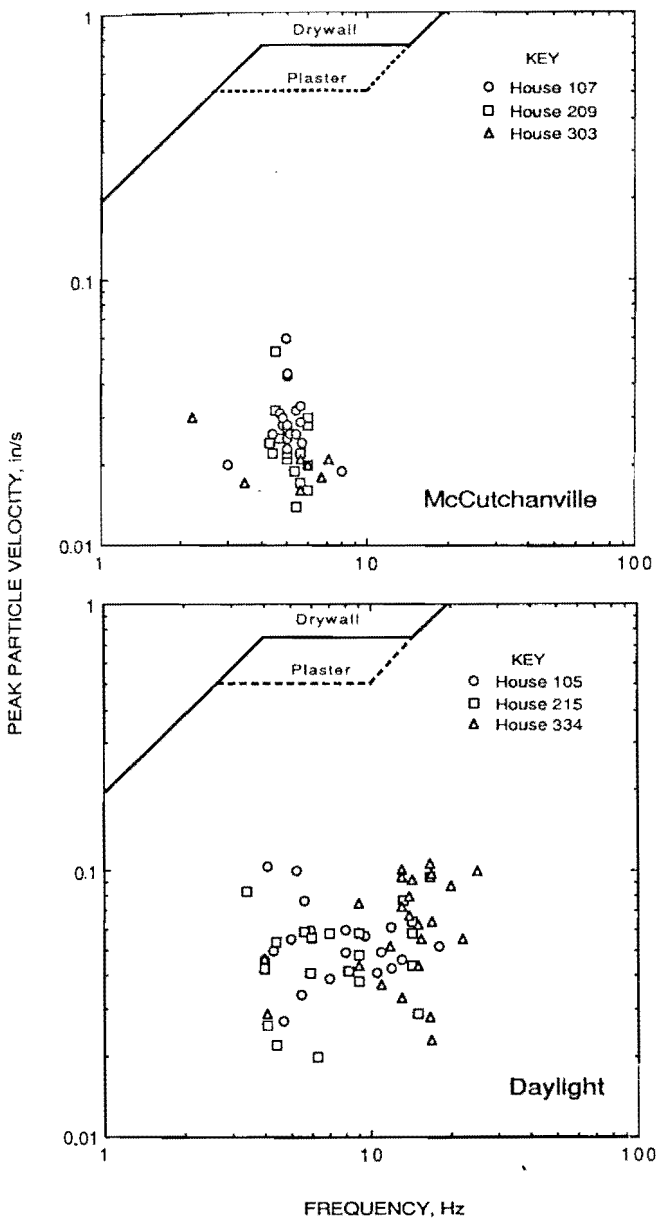

Figure 20.—Peak particle velocity and associated frequency for Bureau monitoring in McCutchanville and Daylight. Dashed lines in upper left are from appendix B of RI 8507 and represent safe limits recommended by the Bureau (*3*).

plot is the recommended Bureau limit from appendix B in RI 8507, which relates threshold damage levels to frequency and peak ground-vibration particle velocity (*3*). No frequency data were available for house 108.

The ground vibrations in McCutchanville (fig. 20) had a narrow frequency range. Most frequencies were between 4 and 8 Hz, with highest velocity observations (0.03 to 0.06 in/s) occurring at about 5 Hz for houses 209 and 107. A few vibrations had frequencies below 4 Hz, accounting for their unusual perceptibility. House 303 is not in the immediate vicinity of houses 209 and 107, which may account for the different peak velocities (i.e., the site characteristics are different). All vibration amplitudes are well below Bureau-suggested limits. Because of the nature of the distribution of peak level frequencies, the characteristic frequency of the ground in this area may be around 5 Hz.

The Daylight data in figure 20 show a frequency range from about 3.5 to 20 Hz, which is broader than the range for McCutchanville. Peak velocity levels of 0.1 in/s occur at about 5 Hz for house 105 and about 11 Hz for houses 215 and 334.

Considering the frequency characteristics observed in the study area, the homes in McCutchanville should experience a greater amount of narrow-band, lower frequency vibrations than homes in Daylight. This condition probably occurs because of the large distances from the blast and also because of the influence of local geology (and possibly topography). The peak vibration frequencies are concentrated near 5 Hz, which is close to the natural frequencies of larger homes, making these ground vibrations more noticeable.

Natural Seismicity in Study Area

On June 10, 1987, a 5.0 magnitude earthquake occurred in southeastern Illinois that was recorded by portable seismographs located in Daylight. Earthquakes usually produce lower frequency and longer duration events than does blasting and therefore pose a greater potential threat to structures. Street (*20*) reported peak particle velocity levels from the June 10, 1987, earthquake, which were recorded at four blast-monitoring stations located in Daylight. The frequencies associated with the peak velocities were close to the low-frequency rolloffs of the seismographs, and therefore, amplitudes may actually be higher than reported. The peak amplitudes for the individual stations range from 0.2 to 0.44 in/s at 2 to 6 Hz. These amplitudes are two times to over four times the highest velocity levels recorded by Bureau researchers in this area from blasting.

Airblasts

Historical data and Bureau monitoring of airblast overpressure recorded in the McCutchanville and Daylight directions are given in figure 21. Airblast data correspond to the same group of blasts used in the previous ground-vibration analysis (see figures 18 and 19 and discussion thereof).

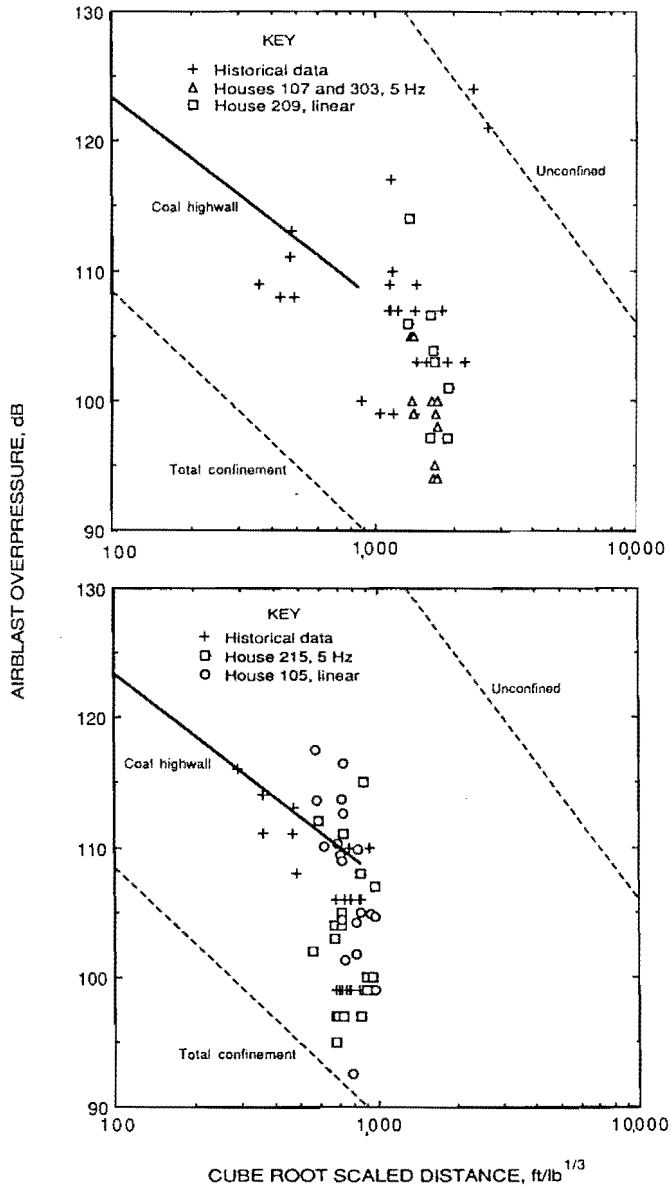

Figure 21.—Historical and recent Bureau airblast overpressures for McCutchanville (top) and Daylight (bottom) directions.

The dashed lines of figures 21 represent upper and lower historical reference bounds for airblast levels for a totally confined blast (lower line) and unconfined blast (upper line), which could amount to a "blowout." The solid black line is the regression line calculated from other historical data for typical surface coal mine blasts. These three reference lines are from RI 8485 (*5*) and have also been presented in this text in figure 4. Peak levels obtained from the ST 4 recorders are identified in the plot key as "5 Hz" because this is the frequency rolloff of the airblast channel on these instruments. "Linear" refers to the sonic-boom detectors with the tape recorder systems, which have flat responses from 0.1 to 8,000 Hz. Airblast levels obtained from the 5-Hz system are about 8 dB lower than the levels measured with the linear system for the low-frequency airblasts observed from the relatively distant Ayrshire mine. All of the subsequent plots do not correct for this difference, although the type of system used is stated. Peak airblast values used in this report are also given in appendixes B and C. Airblasts with values stated as less than 100 dB were plotted at 99 dB.

The airblasts recorded in each direction are highly variable even within a relatively narrow scaled distance range. The vast majority of peak airblast levels for all of the McCutchanville and Daylight measurements are within 90 and 120 dB, falling between the confined and unconfined bound, with most being near or below the expected coal-highwall-type blasts and also less than 110 dB. The highest airblast overpressure recorded by Bureau researchers was 121 dB at house 334, using a 5-Hz system. This is well below the Bureau's recommended maximum of 129 dB for such a measuring system (*5*).

In the McCutchanville direction (figure 21, top), the recent Bureau monitoring shows peak airblast levels comparable to, and often lower than, historical measurements. Two comparatively large events between 120 and 125 dB, recorded by the Indiana DNR in the McCutchanville area, are near the unconfined bound and could therefore be indicative of a blowout. But the time and date of these events coincides only approximately with actual mine blasts. Bureau researchers examined one of the time histories, but it is unclear if these events are truly blasts or if they are coincident "non-blast-events." They resembled other recorded "events" that were clearly not blasts.

Climatological Data

Weather data for the Evansville airport were requested from the National Climatic Data Center in Asheville, NC. Rainfall data were sought as an aid in understanding water-soil interactions and their role in the observed foundation cracking. Wind direction and velocity were requested for specific dates in an attempt to explain long-range airblast propagation. Appendix D contains selected airblasts and shows that long-range airblasts from the distant Lynnville mine corresponded to wind conditions from that direction, north and northeast. The two Ayrshire blasts of April 6, 1989, at 1254, and July 21, 1989, at 1443 did not have tailwind conditions, and the reason for their relatively high amplitudes is not known.

STRUCTURAL VIBRATIONS

Ground-Vibration-Induced Responses

As discussed previously, houses 105 and 209 were instrumented to monitor aboveground structure motion induced by the blast vibrations. Structure response sensors for corner motion were placed in the main living areas of the homes directly over the corresponding sensors used to monitor ground motion.

Figure 16 shows the first floor, upper wall corner response to shot 25 in the same direction as the horizontal ground-motion sensors, as recorded at house 105, a one-story dwelling. Structure response from ground motion is identified within the approximate timeframe as the ground vibrations. The respective ground-motion and structure response time histories are very similar except for a slight particle velocity amplification in the structure response.

House 209 has a walkout basement on the side of the structure, facing the mine. Sensors were located essentially two stories above ground level, directly over and in the same directions as the horizontal ground-motion transducers (fig. 15). The second-story (first-floor) corner response of house 209 from shot 25, as seen in figure 17, is again very similar to the ground motion except for structure amplification of the particle velocity. In addition, some high- frequency "bumps" are observed on the time history, which could have been induced by specific characteristics of the structure such as the materials and methods used in construction.

Monitoring of the house 209 response was supplemented by a third transducer placed on an inside window frame located on the east-facing wall (radial direction), which gave an indication of the midwall response of the upper-level house motion. The midwall response to the ground motion in the radial (east-west) direction is almost identical in shape and duration to the east wall corner motion except for an amplification of the ground motion by a factor of 2. The upper level structure amplification of the ground vibration observed for houses 105 and 209 with respect to shot 25 is normal for one- and two-story residential structures (see RI 8507, figures 33 through 41).

Response amplifications for the two homes monitored for structure response are shown in figure 22. House 209 in McCutchanville had ground-to-structure corner amplifications averaging nearly 2.0. House 105 was shorter, at one story, and had a typical amplification factor of 1.3 and a maximum of 1.6. This house was also subjected to a much wider range of vibration frequencies, as already mentioned for all the Daylight homes. Midwall amplifications were also measured in house 209 and ranged up to a factor of 3. All response values are within the bounds of previously studied homes, as shown in figures 38 through 40 in RI 8507 (*3*), and cannot be considered abnormal in terms of blasting vibrations.

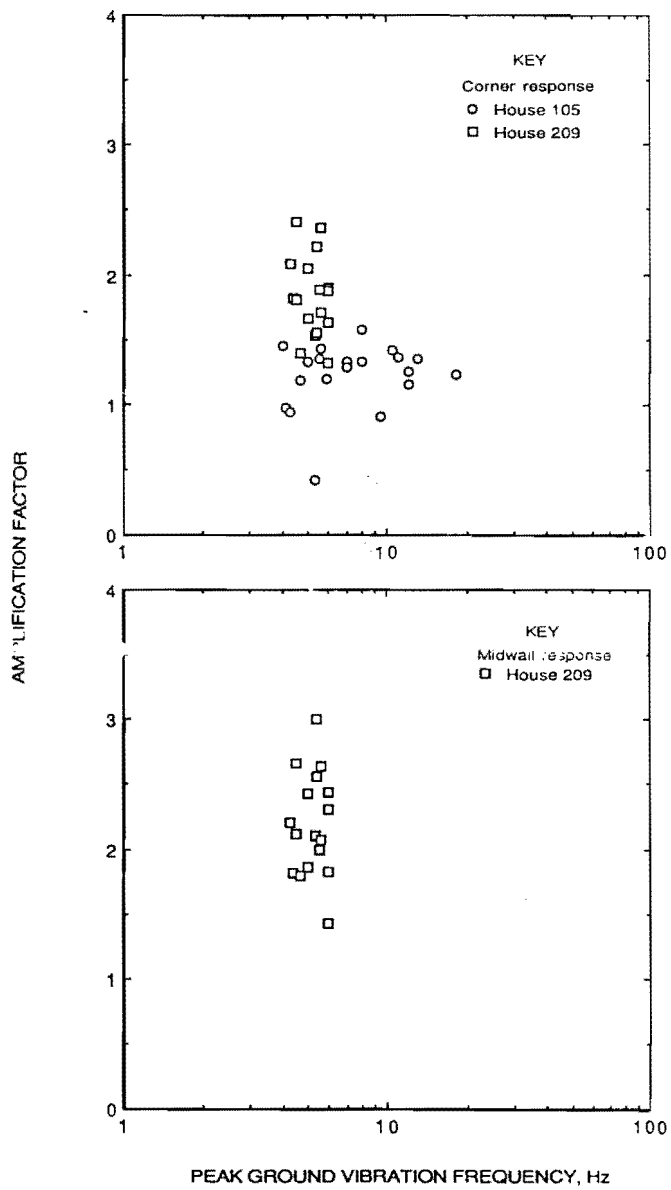

Figure 22.—Amplification factors for blast-produced corner responses for houses 105 and 209 and midwall responses for house 209.

Airblast Responses

The airblast overpressures for shot 25 at houses 105 and 209, shown in figures 16 and 17, respectively, were

recorded using the wide-band sonic-boom system described earlier. Because sound usually travels much more slowly through the air than through the ground, the airblast arrival will follow the ground vibration by a time proportional to the distance from the blast. The airblasts shown here are characteristic of overpressures recorded at large distances, with most of the signal energy near or below 1 Hz. The respective peak amplitudes of 117.5 and 106.0 dB can be noticed by persons inside a home, but are well below any thresholds of damage.

Airblast-induced structure responses were obtained for a few blasts in the two instrumented homes. Because of their relatively low dominant frequencies (less than 1 Hz and consistent with long distance and behind-face direction), they produced responses on the low side of the historical data. Table 9 lists the measured responses for house 105, corner only, and for 209, corner and midwall. The low height of 105 probably contributed to its small response.

Table 9.—Structure vibration responses from airblasts

House	Airblast		Structure response, in/s	
	lb/in^2	dB	Corner	Midwall
105	0.00216	117.5	0.004	ND
209	.00058	106	.005	.031
	.00145	114	[1].008	[1].037

ND Not determined.

[1]These convert to 5.5 and 25.5 in/s per lb/in^2, respectively, compared with average responses in RI 8485 (*5*) of 16 and 84.

Responses From Human Activity

While the instruments were in place in McCutchanville home 209, researchers measured a variety of responses to aircraft operations and human actions (table 10). Aircraft-induced rattling was noticeable and produced midwall vibrations comparable to, but somewhat lower in amplitude than, the worst blasts of the monitoring period. More significant is the human activity, comparable to the strongest blasts for corners and far worse than the blasting for midwalls. These findings are entirely consistent with previous studies (*3, 7*).

CRACKING AND DAMAGE IN HOMES

Monitoring Period Inspections

A total of 45 areas were selected in the 6 monitored homes for regular inspections before and after every blast when Bureau researchers were present. These areas included crack tips, crack widths, and areas with no visible cracks. Effects of blasting and possible long-term changes, such as seasonal climatic influences, were being sought. Each area in each home was examined 38 times between November 1, 1989, and January 3, 1990. Inspections were carefully done with a seven-power optical comparator and strong side-lighting for contrast. Resolution was about 0.002 in (0.05 mm).

Table 10.—Structure vibration responses in house 209 from aircraft operations and human activity, inch per second

Activity	Corner	Midwall
Aircraft takeoffs, 3 cases	0.004-0.009	0.012-0.034
Children's activity	ND	.026- .032
Moderate door close	.007- .015	.006
Jumping on floor	.026- .039	.38
Wall pounding (e.g., nailing)	.023- .055	.36

ND Not determined.

Selection of inspection areas concentrated on those with the highest estimated risk, such as areas above doorways, and those with high promise of visible change. All were inside the homes and most involved cracks in wallboard. A few masonry cracks were monitored; however, the rough surface textures made assessments of crack tip locations difficult. This was less of a problem for crack widths. In all, over 1,700 inspections were done and documented, in addition to the operation of the recording systems and coordination with the mine blasting.

Damage Changes Observed During Monitoring Period

Of the six homes under monitoring for cracks, four had some minor changes in crack widths and one had an extension of a crack that was not one of those preselected for monitoring. Table 11 summarizes the observations. Generally, the cracks cycled open and closed with no regard to the blasts, which, as already mentioned, were of low amplitude. For example, house 105 had a crack that appeared wider after a blast (by a very minor 0.004 in or 0.1 mm) and then was back to its original width upon inspection the next morning. For three successive inspections, this crack appeared to be widening steadily until it was observed to reverse and return to its original width.

House 107 had a ceiling crack extension that was not under inspection but cut through a mark placed to identify a nearby crack tip. The highest vibration level during the period in which this occurred was 0.031 in/s.

Table 11.—Crack changes in homes during Bureau monitoring period, November 1, 1989 through January 3, 1990

House and location in house	Crack width change, in	Maximum blast vibration, in/s
105: Over inside doorway	+0.004	0.067
	−.004	.066
	+.004	None
	+.004	.094
	+.004	.056
	−.004	Unknown
107: Basement ceiling	([1])	.031
209: Below living room window	−.002	None
	+.002	Unknown
	−.002	.027
215:		
Over doorway—outside	+.002	.081
	−.004	None
	+.004	.038
Over inside doorway	+.004	.054
	+.004	.077
	−.004	None
	+.004	.092
	+.004	[2]None

[1]Crack extension found only in house 107, which had an unknown amount for the 1 case observed.
[2]Cold.

House 209 had a crack that cycled just at the threshold of measurement, 0.002 in (0.05 mm). At least one change occurred during a period of no blasts. Another crack in this home all but disappeared after a very cold spell of −19° F. At the same time, a concrete driveway outside the walkout basement was lifted enough through frost heaving to prevent the opening of a door that had been in use. A few weeks later, and 60° warmer, the door could be opened.

House 215 had two cracks that cycled by an amount of 0.004 in (0.1 mm). This house, like the others, had cracks that would both widen and close at times of blasting and, in three of the eight cases, do the same at other, nonblasting times.

Although it is difficult to properly assess blasting impacts over such a relatively short study and particularly for a period representing only a fraction of a complete seasonal cycle, researchers found no clear correlation between blasting and the observed crack changes. A definite cause for these cyclic crack behaviors is beyond the scope of this study, but a previous Bureau investigation of vibrational fatigue in homes suggests weather-related influences (7). Long-term crack changes are discussed later in the section "Soil Characteristics and Foundation Failure."

Some displacement gauges had been distributed by OSM to homeowners and were in place during the Bureau's study. Figure 23 shows one such gauge across a crack in the outside brick of house 108. These relatively low resolution gauges were not regularly checked, although researchers noticed that several in houses 105, 107, and 215 showed no changes during the 3-month study.

Inspections of Existing Damage

Bureau researchers examined the homes being monitored plus three others for existing damage (as of October 1989). The Bureau's project for OSM called for an assessment of that damage and explanations of causes should they be judged unrelated to blasting. It is worth repeating that the Bureau's part of this study had a limited scope, particularly in time. It was not possible or practical to tear apart foundation walls, excavate down to footings, or do more than a cursory soil evaluation. Therefore, definitive causes of preexisting damage must be primarily the authors' opinions based on the observations, discussion with others knowledgeable in the field, and a few tests



Figure 23.—Displacement gauge placed across outside crack in house 108 prior to Bureau's study.

performed in the limited time available. Further studies are planned by OSM.

House 105 has two types of damage, minor horizontal cracks in the concrete block basement wall just below ground level and a few superstructure cracks including one over the center wall doorway and parallel to the house's long axis. The horizontal block cracks appear to occur on both sides of the house (only one wall was well exposed). Because the brick facade also begins at ground level, the block thickness appears to be reduced here in order to provide both room and support for the bricks. This is a likely point of weakness.

House 107 has cracks throughout both the basement and superstructure, including separation cracks behind the massive brick fireplace. A few cracks in the living room appear to be from compression. For example, it appears that wallpaper was used to cover an existing crack, which later closed somewhat, buckling the paper. This home was built in stages, part on footings (with a crawl space) and part over a basement. It is likely that different parts of the house are experiencing different forces, particularly from any soil changes and also possibly complicated by the shallow slope.

House 108 is on a steeper slope and, as with house 303, has evidence of downslope foundation failure. There are large cracks (some about 1/2 in wide) in both the outside brick walls and in the concrete basement floor. On the east end, where the worst outside cracks occur, the bricks near the ground are muddy. This indicates that rainwater has been splashing directly on the walls (or that the gutters are not working properly). In addition, the homeowner reported that water sometimes appeared in the basement floor cracks. Any assessment of damage in this house would have to consider the influence of water.

House 201 is the only one examined that has severe structural failure, with major basement wall cracks and wood bracing to prevent the wall from falling inward. This house is on a hilltop. The most seriously leaning wall faces north and is a plain concrete block wall about 60 ft long with a full 8-ft height and completely below ground level (fig. 24). This wall has no intersecting walls except at the two ends and also no visible reinforcing pilasters (double-thick ribs). Outside and above this wall is an uncovered patio. This patio has a perceptible tilt toward the wall and appears to have settled about 2 in on the end against the house (figs. 25-26). Again, rain and water must be considered in any damage assessment of this home.

House 209 is on a hillside and has numerous superstructure cracks, mostly hairline. House 215 is in a flat area in Daylight and has both a few superstructure cracks and a few basement block wall cracks similar to those in house 105.



Figure 24.—Basement block wall crack on east wall of house 201.

House 303 is on a hillside in McCutchanville and has many cracks throughout. Previous basement damage had been repaired prior to these studies and the adoption of casting by the mine. This required new brick and block work on the downslope side of the home, which was again showing signs of cracking. Some large ceiling cracks had been plastered over at one time and then buckled when the cracks closed. New cracks continue to appear in this house, including a large one visible both inside and outside, which the owner thought occurred recently (during the Bureau's study period).

House 308 has extensive superstructure cracks throughout most rooms but little visible cracking outside. This house is on a hillside and, like 107, has parts with a crawl space and other parts over a basement-like walkout. The owner stated that some cracks are over 3 years old.



Figure 25.—Uncovered patio at house 201 with tilt toward house's north wall.

Figure 26.—Junction of north wall and patio of house 201 showing evidence of settlement.

House 334 in Daylight has the fewest cracks and most superficial cracking of all homes studied, despite being the closest to the blasting. It also has horizontal cracks near ground level, as noticed in the other two Daylight homes. However, these are very fine by comparison. The cracks in this house, as well as many of the cracks in the other homes studied, are typical of cracks observed in all homes regardless of location.

Assessment of Damage

Determining the cause of the damage to these homes is difficult because of the similarity of damage from blasting and from various short- and long-term causes of strains and cracking in homes. The elimination of factors that are not causes is far easier than finding definitive causes. This is underscored by a publication of the American Insurance Association, which describes the many ways that cracks form in homes (*21*), and a section of Wiggins' sonic-boom text, which similarly discusses cracks in houses (*22*).

The worst damage is in McCutchanville homes, and most of those are on slopes. Major cracks are consistent with some kind of downslope failure, possibly as a contributing factor. Construction practices are also a likely factor in some cases. For example, houses that have more than one kind of foundation will be subject to varieties of differential strains, houses 107 and 308 being good examples. By contrast, similar homes on level ground (e.g., in Daylight) have little or no damage although they are closer to the blasting. Houses with the worst damage (108 and 201) have evidence of water intrusion along the foundation. The apparent lack of pilasters in house 201 plus water intrusion was also noted earlier.

It is not possible to assess the damages with precise regard to causes; however, it is most likely and plausible that foundation responses from soil and water interactions are the largest forces on the homes. This is consistent with observations that much of the cracking exhibits cyclic rather than progressive behavior (table 11). A complete discussion of soil and geological influences follows in appendix E.

LEVEL-LOOP SURVEYS

Bureau researchers performed pairs of level-loop surveys for the seven homes being monitored for blast vibrations (fig. 11). Such surveys can reveal gross differential settlement, subsidence, and slope failure, to a resolution of about 0.01 ft. Comparisons between the pairs of measurements made 3 months apart can show noncyclic changes associated with ongoing processes.

The seven homes surveyed for settlement are shown in figure 27, and the results are summarized in table 12. These results are relative elevations and do not directly indicate that the structure is under strain. Measured deviations could be due to differential settlement, or the structures could have been built slightly out of level and free of strain, not having moved at all. If they were originally level, most of these distortions are high enough for a substantial risk of cracking. Boscardin (*23*) cites the following ratio criteria in terms of angular distortions:

Structural damage	1:150
Cracking of panel and load-bearing walls	1:300
No cracking	1:500

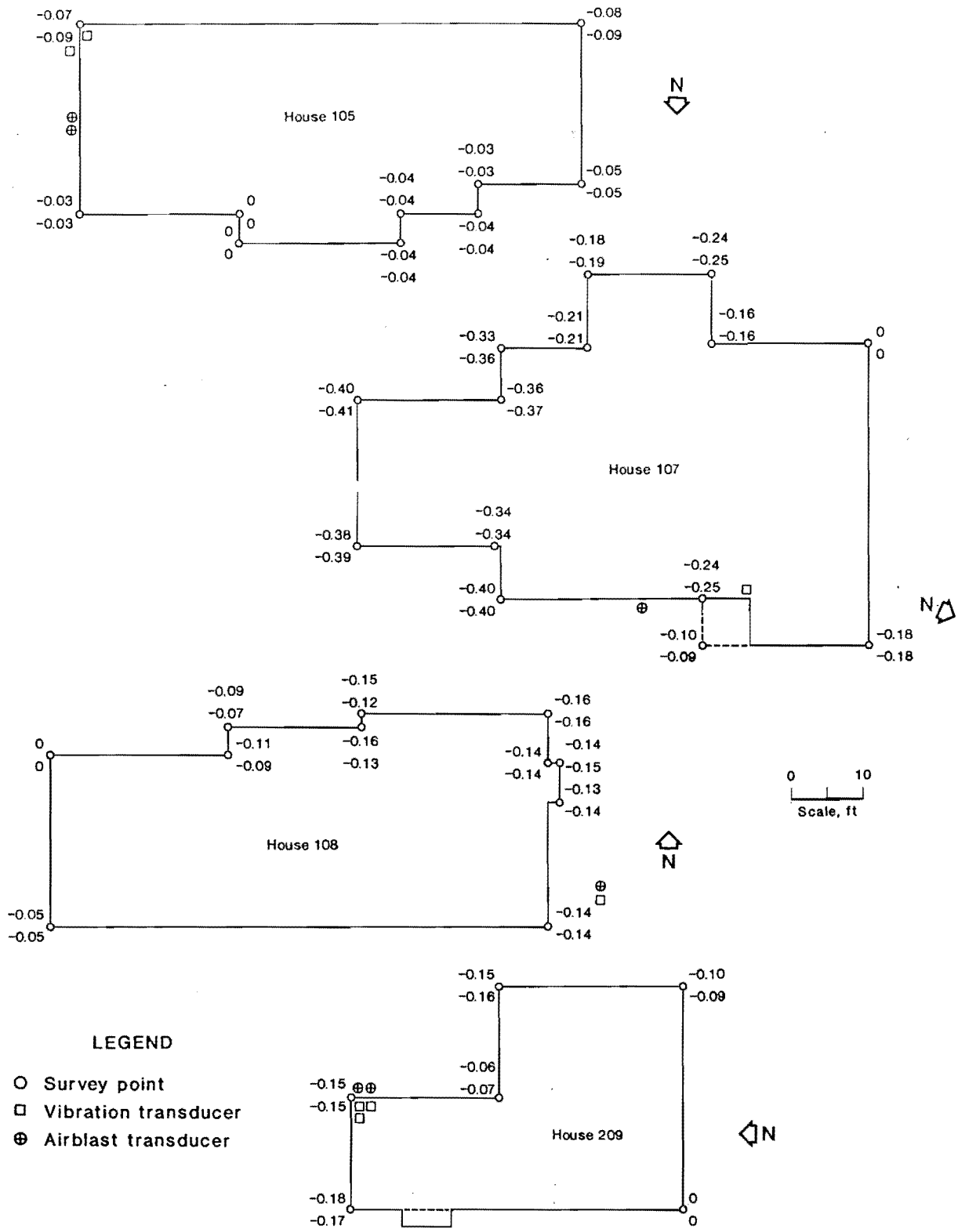

Figure 27.—Level-loop surveys. In each pair of elevations, top is survey of October 1989 and bottom is survey of January 1990. Elevations are in feet.

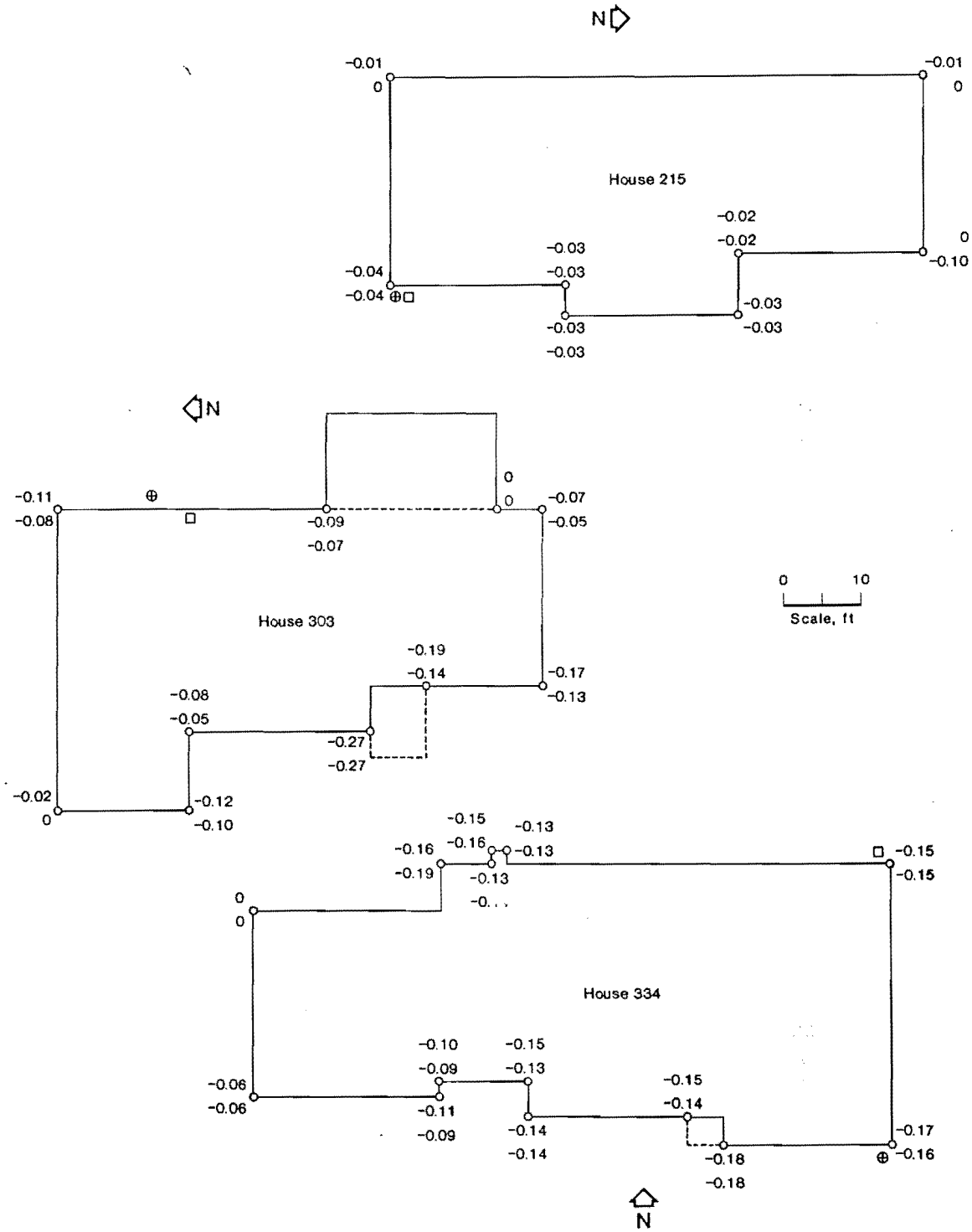

Figure 27.—Level-loop surveys—Continued. In each pair of elevations, top is survey of October 1989 and bottom is survey of January 1990. Elevations are in feet.

Table 12.—Summary of two level-loop surveys of seven Daylight and McCutchanville houses, October 1989 and January 1990

House	Maximum elevation change between two surveys, ft	Maximum angular distortion[1]	Total angular distortion for house	Slope and survey results
105 . . .	−0.02	1:430	1:680	NAp.
107 . . .	−.03	1:80	1:174	Roof line survey. Downslope end is low.
108 . . .	−.03	1:220	1:432	Downslope end is low.
209 . . .	+.01	1:171	1:258	Do.
215 . . .	+.01	1:338	1:1730	NAp.
303 . . .	+.03	1:107	1:226	Downslope end is low (on north side).
334 . . .	−.03	1:253	1:549	NAp.

NAp Not applicable.
[1]1:430 = distortion of 1 part in 430, etc.

These are relatively high values. For example, the 1:226 for house 303 corresponds to the cracked north wall and means that the downhill (northeast) corner is 0.10 ft (1.2 in) lower than the uphill (northwest) corner 23 ft away. All four houses on hills had low downhill ends, as if there had been some downslope slippage. The survey for house 107 had to be done using the roof eave as a survey horizon, making the data less reliable than data from homes with a traceable foundation or brick course. Additionally, house 215 has an elevation value of 0.10 ft in the northeast corner, which is so different from the other readings for this house that it looks like a transcription or reading error. There was no cracking damage corresponding to this very large "change," so the value is considered erroneous.

SOIL CHARACTERISTICS AND FOUNDATION FAILURE

The relatively low levels of vibration measured by the Bureau during the course of this investigation prompted a search for phenomena other than blasting that could be responsible for the structural damage observed in the study area. One clue to a possible cause is found in the report describing the proceedings of the informal public conference held as part of the review of AMAX's mining permit, in McCutchanville on May 4-5, 1989 (*1*). Pierce (*1*) stated that "a point of general agreement was the relatively recent time frame for the escalation of these problems. A number of speakers noted that they had either been lifelong residents or had been in the neighborhood for more than ten to fifteen years and that serious problems have only been noted since 1987-88." One speaker stated that she had lived in the area 34 years and had never had any cracked windows until the period between the spring and fall of 1988, when 10 occurred. The introduction of cast blasting at Ayrshire mine in March 1988 has been offered by others as an explanation for the recent increase in damage complaints. However, given the Bureau's vibration measurements and available historical data, Bureau researchers believe a more probable cause is the extremely dry conditions and the accompanying soil volumetric changes as a result of the drought of 1988 and/or erosion resulting upon rehydration.

Near the end of the Bureau's monitoring program, researchers realized that soil and foundation conditions may be important for understanding the observed damage in McCutchanville and Daylight. Researchers were aware that OSM was testing local soils. However, the details of those tests and analyses were not available for this report. In addition, the agreement between OSM and the Bureau stated "if the blasting is not found to be responsible for the observed damage, researchers will try to determine the likely causes." Consequently, the Bureau examined the question of soil-structure interaction as it applies to the north Evansville area and collected a sample for testing. Results are described in detail in appendixes E and F.

BLAST DESIGNS

A detailed analysis of blast design influences was beyond the scope of this study, although it has been proposed for future research. Specifically of interest are the vibration and airblast from cast blasting, a potentially stronger source for these effects than conventional blasting, as described in the "Background" section. During the Bureau's study, the Indiana DNR reviewed blasting done at the Ayrshire mine and found that blasts detonated during the first week of monitoring ranged up to 7,500 lb per delay and 280,000 lb per blast total. These weights are comparable to those in previous periods, including those corresponding to times of high numbers of complaints. Later reviews of the entire study period found similar results.

The site 6 propagation equation, given previously in the "Background" section, suggests that a doubling of charge

weight will increase vibration amplitudes by a factor of about 1.50. Because amplitudes are low at the larger monitoring distances, typically 0.03 in/s, they would still be low even from such a large change in charge weight.

A variety of initiation delays were in use at different times, as the mine continually experimented for acceptable and productive blasting. Generally, little influence on vibration character is expected from initiation design changes at the large distances of concern here, based on previous research (*4*). However, this is an area identified as needing additional research (*24*).

CONCLUSIONS

About 50 homes in the communities of Daylight and McCutchanville, north of Evansville, IN, have cracks in both superstructures and foundations, as found upon inspection. In some cases, the damage is more than cosmetic, including extensive exterior and interior wall cracks, leaning basement walls, and concrete floor collapse.

The Bureau studied the damage conditions in these two communities, assessing the vibration environment (current and past, blasting and other sources) and evaluating damage for a sampling of seven homes. Findings are as follows:

1. Vibration Amplitudes: Some were found to be high relative to the large blast-to-structure scaled distances. McCutchanville amplitudes ranged up to 0.06 in/s, somewhat high for the over 4-mile distance. Some previous measurements at 10 miles (in Haubstadt) were well beyond expectations at about 0.04 in/s.

2. Vibration Frequencies: As expected from previous work at this site, frequencies were low, primarily because of the nature of the near-surface geology, and were aggravated by the long blast-to-receiver distances (note that these long distances also reduce vibration amplitudes). Measurements in Daylight ranged from 4 to 20 Hz, while those in McCutchanville clustered closely around 4 to 5 Hz. These low frequencies are abnormally noticeable both directly by persons and by the structure rattling produced.

3. Structural Responses: An examination of blasting and other vibration sources found that these structures responded similarly to other previously studied structures. Other transient vibration sources, such as human activity and local aircraft operation, also produced noticeable structural responses, another result consistent with previous studies (*3, 7*).

4. Airblast Effects: No significant airblasts occurred during the monitoring period. A proper assessment of past airblast impacts cannot be done. This is because airblast measurements either do not exist for most of the dates labeled "severe" by the homeowners, or were obtained too far away to be of any use. Airblasts must remain a possible contributing factor in perceptibility and even possibly in some cosmetic effects. However, the lack of widespread glass breakage makes it unlikely that a sound level of 140 dB has ever been exceeded, a value that also represents a threshold chance of plaster cracking (*5*). There are no known cases of foundation cracks from airblasts at values anywhere near the glass breakage threshold of 140 dB.

The use of cast blasting does produce a potential airblast problem through low blasthole confinement, possible blowouts, and severe rock-throw-producing air-pressure pulse airblasts. The relationships between blast design (particularly casting) and airblast need investigating. The variability of casting-produced airblast combined with weather conditions favoring long-range sound propagation appear to account for occasional anomalous "events" such as the distant Peabody Lynnville mine blasts that were measured in McCutchanville. Climatological data support the idea of occasional long-range airblast propagation in the Evansville area.

There is no way to tell if the airblasts measured by the Bureau are representative of past airblasts because of their variability and the lack of available records in the areas and time periods of concern.

5. Cracks in Homes: Inspections and surveys conducted during the 64-day blast monitoring period found very minor changes in crack widths and relative elevations that had no correlation to the blasting. All level-loop survey results were consistent with downslope slippage for those homes on slopes. Cyclic changes and their causes are ambiguous because they were not monitored long enough to encompass a complete 1-year weather cycle. Researchers noticed that some of the biggest crack width changes and related effects occurred during a period of two very large temperature swings.

Blast vibrations measured by the Bureau were at least two orders of magnitude below the 5 to 10 in/s required to crack concrete walks, driveways, and foundations and to cause major superstructure cracks. Because there are no conceivable blast design changes that could begin to account for this vast difference, researchers conclude that blasting vibration is not responsible for the damage that is

present. Airblast is admittedly more variable; however, researchers saw no evidence that levels have ever been high enough to account for the magnitude of damage. Although few data exist outside of military studies, a reasonable beginning value for airblast damage to masonry and concrete is 5 lb/in^2 (note that a 131-dB airblast is 0.01 lb/in^2). This 5 lb/in^2 would be the expected overpressure from a surface blast of 400 lb at a distance of about 66 ft (the reason that bombing destruction of concrete fortifications requires a direct hit).

A preliminary soil engineering analysis and tests on a single soil sample suggest that the expansion of clay-containing soils activated by weather extremes may be the primary cause of major cracking in area homes. This mechanism is possibly assisted by other soil properties and construction designs, such as partial basements, that place differential soil-foundation forces on homes with non-uniform foundations located on slopes. Failures from soils eroded by waterflow under and around foundations have occurred at some homes. All seriously damaged homes are in McCutchanville rather than Daylight or the Base Line Road direction. This suggests a geographical correlation with damage rather than a simple distance-from-the-mine rule. Two of the most seriously damaged homes show evidence of water intrusion. Wet and dry cycles are going to continually affect homes on the clay-containing soils in the study area, and topographic effects favor erosion. The simpler Daylight homes appear less susceptible to these forces because of complete basements, uniform home designs, level ground, and possibly different near-surface soils.

At this time, there are no more plausible explanations for the observed damages than soil forces and displacements, particularly for cracks in concrete and foundations, caving basement walls, collapsing pipes, detaching steps, and other downslope failures.

REFERENCES

1. Pierce, W. E. Investigation Into the Complaints Concerning the Blasting at the AMAX Coal Company, Ayrshire Mine. IN Div. Reclam., IN Dep. Nat. Resour., 1989, 92 pp.

2. Nicholls, H. R., C. F. Johnson, and W. I. Duvall. Blasting Vibrations and Their Effects on Structures. BuMines B 656, 1971, 105 pp.

3. Siskind, D. E., M. S. Stagg, J. W. Kopp, and C. H. Dowding. Structure Response and Damage Produced by Ground Vibration From Surface Mine Blasting. BuMines RI 8507, 1980, 74 pp.

4. Siskind, D. E., S. V. Crum, R. E. Otterness, and J. W. Kopp. Comparative Study of Blasting Vibrations From Indiana Surface Coal Mines. BuMines RI 9226, 1989, 41 pp.

5. Siskind, D. E., V. J. Stachura, M. S. Stagg, and J. W. Kopp. Structure Response and Damage Produced by Airblast From Surface Mining. BuMines RI 8485, 1980, 111 pp.

6. Kopp, J. W., and D. E. Siskind. Effects of Millisecond-Delay Intervals on Vibration and Airblast From Surface Coal Mine Blasting. BuMines RI 9026, 1986, 44 pp.

7. Stagg, M. S., D. E. Siskind, M. G. Stevens, and C. H. Dowding. Effects of Repeated Blasting on a Wood-Frame House. BuMines RI 8896, 1984, 82 pp.

8. Oriard, L. L., and J. H. Coulson. TVA Blast Vibration Criteria for Mass Concrete. Pres. at ASCE Conf., Portland, OR, Apr. 1980. ASCE preprint 80-175, 1980, pp. 101-123.

9. American National Standards Institute. Guide to the Evaluation of Human Exposure to Whole-Body Vibration. ANSI S3.18-1979 (Acoust. Soc. America, ASA 38-1979), 1979, 18 pp.

10. _____. Guide to the Evaluation of Human Exposure to Vibration in Building. ANSI S3.29-1983 (Acoust. Soc. America, ASA 48-1983), 1983, 10 pp.

11. Perkins, B., Jr., and W. F. Jackson. Handbook for Prediction of Airblast Focusing. Ballistic Res. Labs., Aberdeen, MD, Rep. 1240, Feb. 1964, 100 pp.

12. American National Standards Institute. Estimation of Air Blast Characteristics for Single Point Explosions in Air, With a Guide to Evaluation of Atmospheric Propagation and Effects. ANSI S2.20-1983 (Acoust. Soc. America, ASA 20-1983), 1983, 26 pp.

13. E.I. Du Pont de Nemours & Co. Blaster's Handbook. Tech. Serv. Sec., Explos. Prod. Div., Wilmington, DE, 175th anniversary ed., 1977, 493 pp.

14. Ursenback, W. O. Measurements of Air and Ground Shock Disturbances Arising From Demolition Activities at Anniston Ordnance Depot (U.S. Army contract DA-04-495-ORD 907). Explos. Res. Group, Inst. Study of Rate Processes, Univ. UT, Salt Lake City, UT, Rep. 4, Aug. 1, 1957, 60 pp.

15. Napadenski, H., and A. Longinow. Explosion Damage to Urban Structures at Low Overpressure. Paper in Proceedings of the 2nd Symposium on the Interaction of Non-Nuclear Munitions With Structures (Panama City Beach, FL, Apr. 15-18, 1985). Univ. FL Grad. Eng. Cent., Elgin AFB, 1985, pp. 12-16.

16. Indiana Geological Survey. Geologic Framework and Physical Properties of Bedrock and Lacustrine Deposits In and Around McCutchanville, IN (OSM contract GR 993184). 1989-90 midyear rep., pt. 1, approx. 100 pp.

17. Gray, H. H., W. J. Wayne, and C. E. Wier. Geologic Map of the 1 × 2 Vincennes Quadrangle and Parts of Adjoining Quadrangles, Indiana and Illinois, Showing Bedrock and Unconsolidated Deposits. IN Dep. Nat. Resour., 1970, 1 sheet.

18. Siskind, D. E., and M. S. Stagg. Blast Vibration Measurements Near and On Structure Foundations. BuMines RI 8969, 1985, 20 pp.

19. Dobrin, M. B. Introduction to Geophysical Prospecting. McGraw Hill, 1976, 630 pp.

20. Street, R., A. Zekulin, D. Jones, and G. Min. A Preliminary Report on the Variability in Particle Velocity Recordings of the June 10, 1987 Southeastern Illinois Earthquake. Seismol. Res. Lett., v. 59, No. 3, July-Sept. 1988, pp. 91-97.

21. American Insurance Association. Blasting Damage, A Guide for Adjusters and Engineers. Am. Ins. Serv. Group, New York, 1972, 70 pp.

22. Wiggins, J. H., Jr. Effects of Sonic Boom. J. H. Wiggins Co., Palos Verdes Estates, CA, 1969, 174 pp.

23. Boscardin, M. D. Building Response to Excitation-Induced Ground Movements. Ph.D. Thesis, Univ. IL at Urbana-Champaign, Urbana, IL, 1980, 279 pp.

24. Siskind, D. E., V. J. Stachura, and M. J. Nutting. Low-Frequency Vibrations Produced by Surface Mine Blasting Over Abandoned Underground Mines. BuMines RI 9078, 1987, 58 pp.

25. Murphy, E. W., R. Yarbrough, and S. C. Bradford. A Review of Claims Data—Illinois Mine Subsidence Insurance Fund, October 1979 to October 1985. Paper in Proceedings of the 2nd Workshop on Surface Subsidence Due to Underground Mining (Morgantown, WV, June 9-11, 1986). WV Univ., Morgantown, WV, 1986, pp. 13-18.

26. Illinois State Geological Survey. Geonews, v. 3, No. 3, summer 1988, 6 pp.

27. Bauer, R. A. Damage That Might Be Mistaken for Coal-Mine Subsidence. IL Dep. Energy and Nat. Resour., State Geol. Surv. Div., reprint 1983E, pp. 66-72.

28. Rose, W. Failed Footings & Buckled Walls. N. Engl. Builder, v. 6, No. 6, Mar. 1988, pp. 37-39.

29. Small Homes Council-Building Research Council, University of Illinois, Illinois State Geological Survey. Protect Your Concrete Block Basement Walls From the Pressures Induced by Drought. Press release, June 21, 1988, 1 p. (in appendix F).

30. Baird, W. D. Drought May Wreak Foundation Damage. Champaign-Urbana (IL) News-Gazette, Sept. 21, 1988.

31. Shirk, M. Drouth Causing Houses Here To Settle and Walls To Crack. St. Louis (MO) Post-Dispatch, Sept. 22, 1976.

32. Chen, F. H., and D. Huang. Lateral Expansion Pressure on Basement Walls. Paper in Proceedings of 6th International Conference on Expansive Soils (New Delhi, India, Dec. 1-4, 1987). A. A. Balkema, 1991, v. 1, pp. 55-59

33. Nater, E. A. (Univ. MN). Soil Test by University of Minnesota on a McCutchanville Sample. Private communication, Feb. 9, 1990; available from D. E. Siskind, Twin Cities Res. Cent., BuMines, Minneapolis, MN.

34. Osipov, V. I., N. N. Bik, and N. A. Rumjantseva. Cyclic Swelling of Clays. Appl. Clay Sci., v. 2, No. 4, Sept. 1987, pp. 363-374.

35. Straw, W. T., H. H. Gray, and R. L. Powell. Environmental Geology of the Evansville Area Southwestern Indiana. IN Dep. Nat. Resour., Geol. Surv. Spec. Rep. 12, 1977, p. 5.

36. Seed, H. B. Soil Liquefaction and Cyclic Mobility Evaluation for Level Ground During Earthquakes. J. Geotech. Eng. Div. Am. Soc. Civ. Eng., v. 105, Feb. 1979, pp. 201-255.

37. Paolillo, P. E. Suitability of Existing Vibration Criteria for Rail Rapid Transit Systems. J. Acoust. Soc. America, suppl. 1, v. 67, spring 1980, pp. S61-S62.

38. Hough, B. K. Basic Soils Engineering. Wiley & Sons, 2d ed., 1969, 634 pp.

APPENDIX A.—PRODUCTION BLASTS MONITORED BY BUREAU OF MINES

Shot[1]	Date	Time	Type of blast	Location		Charge weight, lb	
				Northing	Easting	Total	Per delay
1	11-01-89	1255	Casting	219,177	393,316	279,500	7,482
2	11-01-89	1346	do.	219,376	393,279	38,377	3,596
3	11-01-89	1538	do.	219,740	393,309	210,923	4,234
4	11-02-89	1145	Conventional	210,104	391,893	4,817	325
5	11-02-89	1220	do.	209,683	391,674	18,031	325
6	11-03-89	1145	Casting	220,154	393,322	225,602	4,292
7	11-03-89	1331	do.	220,562	393,328	241,311	4,408
8	11-04-89	1028	do	220,854	393,339	61,742	3,596
9	11-04-89	1110	do.	220,960	393,347	75,265	2,275
10	11-04-89	1155	do.	221,120	393,354	66,550	2,015
11	11-04-89	1300	Box	221,295	393,395	126,724	2,070
12	11-06-89	1110	do.	221,473	292,408	136,169	1,972
13	11-08-89	1403	Conventional	209,389	391,474	21,833	462
14	11-08-89	1416	do.	209,078	391,359	15,330	294
15	11-09-89	1008	Box	221,644	393,797	137,399	2,030
16	11-09-89	1126	do.	221,822	393,401	153,490	[illegible]
17	11-10-89	1049	do.	222,016	393,399	167,233	2,204
18	11-10-89	1326	Conventional	208,902	391,271	15,078	420
19	11-10-89	1344	do.	208,738	391,186	17,178	210
20	11-13-89	1111	do.	208,618	391,114	5,460	210
21	11-14-89	1452	do.	216,307	393,022	106,969	2,016
22	11-20-89	1410	Casting	216,118	393,098	87,393	1,919
23	11-21-89	1230	do.	218,126	393,188	193,725	3,285
24	11-21-89	1452	do.	217,757	393,171	230,423	3,285
25	11-22-89	1116	do.	217,257	393,162	325,588	6,225
26	11-22-89	1437	do.	216,692	393,122	196,103	3,470
27	11-29-89	1107	do.	215,762	393,061	186,927	2,842
28	11-29-89	1117	Conventional	215,447	393,033	28,923	1,740
29	11-30-89	1106	do.	215,119	393,044	66,642	1,798
30	11-30-89	1140	do.	214,708	392,972	50,421	1,625
31	12-04-89	1019	do.	210,759	392,700	14,735	350
32	12-04-89	1220	do.	210,990	392,226	14,649	350
33	12-04-89	1233	do.	211,234	392,351	13,245	365
34	12-05-89	1212	do.	213,937	392,805	75,075	2,210
35	12-07-89	1113	do.	213,187	392,639	57,944	1,625
36	12-07-89	1319	Casting	212,866	392,533	83,790	3,915
37	12-08-89	1200	Conventional	209,757	391,598	2,485	280
38	12-08-89	1210	do.	209,903	391,648	8,980	245
39	12-08-89	1345	Conventional	210,244	391,833	9,520	280
40	12-09-89	1357	Casting	212,543	392,470	179,297	4,140
41	12-09-89	1425	do.	212,307	392,412	34,881	2,436
42	12-09-89	1452	do.	212,107	392,344	125,870	2,552
43	12-11-89	1133	do.	211,771	392,222	146,685	4,830
44	12-11-89	1154	Conventional	211,526	392,132	18,495	1,665
45	12-12-89	0951	do.	209,575	391,425	12,670	280
46	12-13-89	1450	Casting	218,580	393,174	173,723	4,319
47	12-14-89	1240	Conventional	210,541	391,979	4,810	130
48	12-14-89	1244	do.	209,698	391,537	4,815	225
49	12-23-89	1208	Casting	219,104	393,181	277,125	7,004
50	12-23-89	1404	do.	219,659	393,183	296,572	7,352

[1]Shot numbers are keyed to map, figure 8.

Shot[1]	Date	Time	Type of blast	Location		Charge weight, lb	
				Northing	Easting	Total	Per delay
51	12-26-89	1200	Casting	220,198	393,198	294,507	6,668
52	12-27-89	1029	.. do.	220,614	393,201	227,560	4,234
53	12-27-89	1408	.. do.	220,848	393,212	35,721	4,756
54	12-27-89	1418	.. do.	221,017	393,230	160,717	4,292
55	12-27-89	1600	.. do.	221,310	393,250	184,943	4,060
56	12-28-89	1126	.. do.	221,669	393,243	182,883	4,002
57	12-28-89	1454	.. do.	221,981	393,231	157,333	4,524
58	01-03-90	1125	.. do	217,083	393,023	153,129	2,900
59	01-03-90	1448	.. do.	216,673	393,014	179,497	3,190

[1]Shot numbers are keyed to map, figure 8.

APPENDIX B.—VIBRATION DATA FROM MONITORING OF SURFACE COAL MINE PRODUCTION BLASTS AT THE AMAX AYRSHIRE MINE

Date	Time	Ground vibration: Component of motion[1]	Ground vibration: Velocity, in/s	Ground vibration: Frequency, Hz	Ground vibration: Duration, s	Structure response, in/s: Corner	Structure response, in/s: Midwall	Airblast, dB	Distance from blast, ft	Charge weight per delay, lb	Square root scaled distance, ft/lb$^{1/2}$
HOUSE 105, DAYLIGHT, SEISMOGRAPH (ST-4)											
11-01-89	1540	V	0.037	5.5	5			103	11,260	4,234	173
		R	.054	12, 5	3.5						
		T	.060	10, 6	2.3						
11-03-89	1144	V	.017	3.8	5.5			100	11,462	4,292	175
		R	.059	10, 8.8	5						
		T	.043	8	5						
11-03-89	1329	V	.030	4.3				102	11,665	4,408	176
		R	.062	14, 5							
		T	.062	4							
11-04-92	1110	V	.025	5.7, 3.4	4			<100	11,885	2,275	249
		R	.071	5.5	3						
		T	.060	5.4	3.8						
11-04-89	1153	V	.019	5.6				<100	11,976	2,015	267
		R	.040	5.7							
		T	.056	5.4							
11-06-89	1108	V	.05					<100	12,212	1,972	275
		R	.05								
		T	.05								
11-14-89	1452	V	.012	33				99	9,924	2,016	221
		R	.022	11.1							
		T	.008	12.0							
11-20-89	1410	V	.048	4.8				98	9,971	1,919	228
		R	.056	4.6							
		T	.032	4.8							
11-21-89	1229	V	.036	25				104	10,526	3,285	184
		R	.067	13.3							
		T	.040	10.0							
11-21-89	1453	V	.058	14.3				109	10,397	3,285	181
		R	.066	13.3							
		T	.034	16.7							
11-22-89	1116	V	.092	4.1					10,253	6,225	130
		R	.094	8.7							
		T	.075	4.9							
11-30-89	1140	V	.045	6.4, 11					9,748	1,625	242
		R	.041	5.5							
		T	.014	6.5							
12-07-89	1113	V	.026	10.5				<100	9,541	1,625	237
		R	.059	10.5							
		T	.034	9.5							

[1]See notes at end of table.

Date	Time	Ground vibration: Component of motion[1]	Ground vibration: Velocity, in/s	Ground vibration: Frequency, Hz	Ground vibration: Duration, s	Structure response, in/s: Corner	Structure response, in/s: Mid-wall	Airblast, dB	Distance from blast, ft	Charge weight per delay, lb	Square root scaled distance, ft/lb$^{1/2}$
HOUSE 105, DAYLIGHT, SEISMOGRAPH (ST-4)—Continued											
12-07-89	1319	V	0.027	6.1				102	9,514	3,915	152
		R	.036	11.8							
		T	.021	10.0							
12-09-89	1357	V	.029	9.1				<100	9,505	4,140	148
		R	.051	11.1							
		T	.026	8.0							
12-23-89	1209	V	.024	5.4				99	10,874	7,004	130
		R	.036	11.8							
		T	.056	11.1							
12-23-89	1404	V	.047	5.3				97	11,111	7,352	130
		R	.048	5.3							
		T	.055	7.4							
01-[illegible]-90	1450	V	.040	15.4				111	9,981	3,190	177
		R	.047	10.0							
		T	.020	11.7							
HOUSE 107, McCUTCHANVILLE, SEISMOGRAPH (ST-4)											
11-01-89	1252	V	0.038	2	8				25,973	7,482	300
		R	.043	5	10						
		T	.040	6.6	8						
11-01-89	1342	V							26,080	3,596	435
		R	.027	5	6						
		T	.012	6	6						
11-01-89	1540	V	.008	2.2	8				26,349	4,234	405
		R	.444	5	10						
		T	.020	3	9.5						
11-03-89	1329	V	.007	2.2					26,930	4,408	406
		R	.012	3, 5.5							
		T	.020	2.8, 5.9							
11-04-89	1110	V	.006	2.4, 5	6.5				27,222	2,275	571
		R	.025	4.8	7						
		T	.017	2.9	7						
11-04-89	1153	V	.006						27,339	2,015	609
		R	.023	5							
		T	.014	5							
11-14-89	1452	V	.004	5.6		0.010			23,911	2,016	533
		R	.029	5.6		.028					
		T	.013	6.45		.108					
11-20-89	1410	V	.010	2.1					23,858	1,919	545
		R	.028	4.8							
		T	.019	4.4							

[1]See notes at end of table.

Date	Time	Ground vibration: Component of motion[1]	Ground vibration: Velocity, in/s	Ground vibration: Frequency, Hz	Ground vibration: Duration, s	Structure response, in/s: Corner	Structure response, in/s: Mid-wall	Airblast, dB	Distance from blast, ft	Charge weight per delay, lb	Square root scaled distance, ft/lb$^{1/2}$
HOUSE 107, McCUTCHANVILLE, SEISMOGRAPH (ST-4)—Continued											
11-21-89	1229	V	0.005	14.3					25,184	3,285	439
		R	.025	5							
		T	.019	11.6							
11-21-89	1453	V	.004	5.3				100	24,933	3,285	435
		R	.030	4.8							
		T	.012	3.9							
11-22-89	1116	V	.025	2.1	8			105	24,609	6,225	312
		R	.060	4.9							
		T	.030	5.3							
11-22-89	1437	V	.004	2.07				100	24,225	3,470	411
		R	.028	5							
		T	.009	6.1							
12-09-89	1357	V	.007	4.55				102	21,354	4,140	332
		R	.026	5.13	4.3						
		T	.011	5.26							
12-23-89	1404	V	.009					<100	26,202	7,352	306
		R	.031	4.65							
		T	.021	2.86							
12-26-89	1200	V	.004	10.5					26,583	6,668	325
		R	.014	5.71							
		T	.019	8.0							
12-27-89	1029	V	.005	2.18				<100	26,875	4,234	413
		R	.026	4.44							
		T	.026	6.25							
12-27-89	1600	V	.004						27,402	4,060	430
		R	.024	5.71							
		T	.014	5.26							
12-28-89	1454	V	.022						27,654	4,002	437
		R	.032	5.40							
		T	.015								
01-03-90	1125	V	.004						24,391	2,900	453
		R	.026	5.40							
		T	.014	6.7							
01-03-90	1450	V	.006						24,129	3,190	427
		R	.033	5.6							
		T	.009	6.5							
HOUSE 108, McCUTCHANVILLE, SIESMOGRAPH (ST-4)											
11-01-89	1251	V	0.03					103	28,046	7,482	325
		R	.03								
		T	.02								

[1]See notes at end of table.

Date	Time	Ground vibration: Component of motion[1]	Ground vibration: Velocity, in/s	Ground vibration: Frequency, Hz	Ground vibration: Duration, s	Structure response, in/s: Corner	Structure response, in/s: Midwall	Airblast, dB	Distance from blast, ft	Charge weight per delay, lb	Square root scaled distance, ft/lb$^{1/2}$
HOUSE 108, McCUTCHANVILLE, SEISMOGRAPH (ST-4)—Continued											
11-01-89	1537	V	0.01						28,324	4,234	435
		R	.03								
		T	.02								
11-14-89	1450	V	.02					103	26,465	2,016	589
		R	.03								
		T	.02								
11-22-89	1113	V	.04					103	27,003	6,225	342
		R	.04								
		T	.03								
12-27-89	1024	V	.02					102	28,691	4,234	441
		R	.04								
		T	.02								
HOUSE 209, McCUTCHANVILLE, SEISMOGRAPH (ST-4)											
11-01-89	1252	V	0.017	2				104	25,677	7,482	297
		R	.037	4.8	4						
		T	.032	5, 3.3	4						
11-01-89	1342	V							25,785	3,596	430
		R	.020	5.1	3.6						
		T	.018	6	3.6						
11-01-89	1540	V	.007	4				104	26,055	4,234	400
		R	.036	4.6							
		T	.022	4.7							
11-03-89	1329	V	.008	3					26,638	4,408	401
		R	.024	6.25, 2.3	7.5						
		T	.020	5, 12.6	8						
11-04-89	1110	V	.005	2.0	5.6				26,932	2,275	565
		R	.024	5.3	5.3						
		T	.024	6.1	7.4						
11-21-89	1229	V	.010	2.1					24,885	3,285	434
		R	.022	4.5							
		T	.018								
11-21-89	1453	V	.008	2.9				104	24,633	3,285	430
		R	.023	4.9							
		T	.024	5.7							
11-22-89	1116	V	.030	2.2				102	24,305	6,225	308
		R	.049	4.6							
		T	.037	4.9							
12-07-89	1113	V	.019	2.0				<100	21,514	1,676	534
		R	.036	1.75							
		T	.010	3.13							

[1]See notes at end of table.

Date	Time	Ground vibration: Component of motion[1]	Ground vibration: Velocity, in/s	Ground vibration: Frequency, Hz	Ground vibration: Duration, s	Structure response, in/s: Corner	Structure response, in/s: Midwall	Airblast, dB	Distance from blast, ft	Charge weight per delay, lb	Square root scaled distance, ft/lb$^{1/2}$
HOUSE 209, McCUTCHANVILLE, SEISMOGRAPH (ST-4)—Continued											
12-26-89	1200	V									
		R	0.021					< 100	26,291	6,668	322
		T	.031	6.3							
12-27-89	1029	V	.009								
		R	.027	6.3				< 100	26,585	4,234	409
		T	.020	6.3							
HOUSE 215, DAYLIGHT, SEISMOGRAPH, (ST-4)											
11-01-89	1540	V	0.050	4.6							
		R	.081	5.6, 15				103	10,708	4,234	165
		T	.050	15.8							
11-03-89	1144	V	.028	3.9	5.5						
		R	.048	9.5	5.5			97	10,785	4,292	165
		T	.035	11	4						
11-03-89	1329	V	.057	4.5							
		R	.058	9				104	10,869	4,408	164
		T	.038	10, 4.3							
11-04-89	1028	V	.030	6.9	3						
		R	.038	9.5	3				10,944	3,592	183
		T	.030	7.7	3						
11-04-89	1110	V	.028	3.6	4.5						
		R	.058	6.9	4.5			97	10,977	2,275	230
		T	.043	4.9	5						
11-04-89	1153	V	.030	5.9							
		R	.038	5.7				100	11,020	2,015	245
		T	.043	4.2							
11-04-89	1300	V	.023	25	4						
		R	.029	15.4	4			99	11,110	2,070	244
		T	.028	10	3.5						
11-06-89	1108	V	.033	15.4							
		R	.044	14.3	3				11,172	1,972	252
		T	.040	14.3							
11-14-89	1452	V	.021	6.25							
		R	.042	8.25				108	10,510	2,016	234
		T	.021	13.3							
11-20-89	1410	V	.054	4.4							
		R	.040	4.3				115	10,622	1,919	243
		T	.031	4.3							
11-21-89	1229	V	.031	15.4							
		R	.077	13.3				104	10,489	3,285	183
		T	.047	14.3							

[1]See notes at end of table.

Date	Time	Ground vibration: Component of motion[1]	Ground vibration: Velocity, in/s	Ground vibration: Frequency, Hz	Ground vibration: Duration, s	Structure response, in/s: Corner	Structure response, in/s: Midwall	Airblast, dB	Distance from blast, ft	Charge weight per delay, lb	Square root scaled distance, ft/lb$^{1/2}$
HOUSE 215, DAYLIGHT, SEISMOGRAPH (ST-4)—Continued											
11-21-89	1453	V	0.033	14.3				105	10,484	3,285	183
		R	.064	14.3							
		T	.035	14.3							
11-22-89	1116	V	.092	4.7				112	10,513	6,225	133
		R	.083	3.4							
		T	.066	4.7							
11-30-89	1140	V	.026	4.1				100	10,878	1,625	270
		R	.016	4.3							
		T	.007								
12-07-89	1113	V	.019	6.5				107	11,171	1,625	277
		R	.022	6.1							
		T	.022	5.4							
12-07-89	1319	V	.020	6.3				97	11,246	3,915	180
		R	.010	5.1							
		T	.014	5.0							
12-23-90	1404	V	.038	3.9				102	10,572	7,352	123
		R	.095	16.7, 10							
		T	.047	16.7							
12-27-89	1029	V	.042	5.9				95	10,756	4,234	165
		R	.059	5.6							
		T	.047	5.4							
12-28-89	1454	V	.017	5.0				97	11,160	4,524	166
		R	.041	5.9							
		T	.036	5.9							
01-03-90	1450	V	.029	6.5				111	10,440	3,190	185
		R	.058	14.3							
		T	.029	5.6							
HOUSE 303, McCUTCHANVILLE, SEISMOGRAPH (ST-4)											
11-14-89	1452	V	0.002						23,496	2,016	523
		R	.013								
		T	.020	6							
11-21-89	1229	V	.005					98	24,739	3,285	432
		R	.016	5.6							
		T	.016								
11-22-89	1116	V	.030	2.2				105	24,178	6,225	306
		R	.024	3.8							
		T	.036								
12-23-89	1404	V						100	25,364	7,004	303
		R	.017	3.45							
		T	.011	8.33							

[1]See notes at end of table.

Date	Time	Ground vibration: Component of motion[1]	Ground vibration: Velocity, in/s	Ground vibration: Frequency, Hz	Ground vibration: Duration, s	Structure response, in/s: Corner	Structure response, in/s: Midwall	Airblast, dB	Distance from blast, ft	Charge weight per delay, lb	Square root scaled distance, ft/lb$^{1/2}$
HOUSE 303, McCUTCHANVILLE, SEISMOGRAPH (ST-4)—Continued											
12-27-89	1029	V						95	26,393	4,234	406
		R	0.016	3.70							
		T	.021	7.14							
01-03-90	1125	V						<95	23,962	2,900	445
		R	.018	6.7							
		T	.019								
01-03-90	1450	V						<95	23,706	3,190	420
		R	.017	5.9							
		T	.021	5.6							
HOUSE 334, DAYLIGHT, SEISMOGRAPH (ST-4)											
11-03-89	1144	V	0.056	22.2	3.5			105	8,666	4,292	132
		R	.073	13.3	5.3						
		T	.070	14.3	5.5						
11-03-89	1329	V	.058	13				107	8,362	4,408	126
		R	.091	13							
		T	.10	12.5							
11-04-89	1028	V	.038	16				98	8,155	3,596	136
		R	.067	13							
		T	.075	8.7							
11-04-89	1110	V	.032	7	3.2			110	8,084	2,275	169
		R	.068	15.4, 6	4						
		T	.080	14.3, 5	5						
11-04-89	1153	V	.034	5.3,12				99	7,974	2,015	178
		R	.041	6.5, 9							
		T	.044	8.7							
11-04-89	1300	V	.021	16.7, 7	3.5			106	7,880	2,070	173
		R	.094	13.3	3.5						
		T	.064	13.3	3.4						
11-06-89	1110	V	.064	28.6				102	7,767	1,972	175
		R	.087	14.3							
		T	.092	14.3							
11-09-89	1008	V	.073	20				<100	7,945	2,030	176
		R	.088	20							
		T	.065	13.3							
11-09-89	1126	V	.077	16.7				102	7,528	2,668	146
		R	.106	16.7	3.5						
		T	.097	14.3							
11-10-89	1049	V	.099	25				<100	7,400	2,204	158
		R	.084	16.7							
		T	.090	14.3							

[1]See notes at end of table.

Date	Time	Ground vibration: Component of motion[1]	Ground vibration: Velocity, in/s	Ground vibration: Frequency, Hz	Ground vibration: Duration, s	Structure response, in/s: Corner	Structure response, in/s: Midwall	Airblast, dB	Distance from blast, ft	Charge weight per delay, lb	Square root scaled distance, ft/lb$^{1/2}$
HOUSE 334, DAYLIGHT, SEISMOGRAPH (ST-4)—Continued											
11-20-89	1410	V	0.029	4.1				94	11,933	1,919	272
		R	.023	4.2							
		T	.014	4.4							
11-21-89	1229	V	.020	18.2				98	10,227	3,285	178
		R	.028	16.7							
		T	.025	13.3							
11-21-89	1453	V	.030	15.4				98	10,532	3,285	184
		R	.055	15.4							
		T	.043	15.4							
11-22-89	1116	V	.037	3.8				109	10,959	6,225	140
		R	.047	4.0							
		T	.036	4.2							
12-13-89	1450	[illegible]	[illegible]	17				108	9,839	4,319	150
		R	.033	13							
		T	.029	13							
12-23-89	1209	V	.023					110	9,410	7,004	112
		R	.044	15							
		T	.036	14							
12-23-89	1404	V	.041	11				108	8,965	7,352	105
		R	.064	17							
		T	.048	17							
12-26-89	1200	V	.057	17				110	8,552	6,668	105
		R	.068	14							
		T	.068	14							
12-27-89	1029	V	.036					106	8,238	4,234	127
		R	.063	15							
		T	.059	12							
12-27-89	1408	V	.022	11				<100	8,072	4,756	117
		R	.026	14							
		T	.037	11							
12-27-89	1418	V	.041	17				106	7,961	4,292	121
		R	.049	13							
		T	.052	11.8							
12-27-89	1600	V	.055	22				103	7,766	4,060	122
		R	.052	12							
		T	.051	10							
12-28-89	1126	V	.055	25				105	7,513	4,002	119
		R	.081	13							
		T	.086	13							

[1]See notes at end of table.

Date	Time	Ground vibration: Component of motion[1]	Ground vibration: Velocity, in/s	Ground vibration: Frequency, Hz	Ground vibration: Duration, s	Structure response, in/s: Corner	Structure response, in/s: Mid-wall	Airblast, dB	Distance from blast, ft	Charge weight per delay, lb	Square root scaled distance, ft/lb$^{1/2}$
HOUSE 334, DAYLIGHT, SEISMOGRAPH (ST-4)—Continued											
12-28-89	1454	V	0.036	15				104	7,294	4,524	109
		R	.097	17							
		T	.080	15							
01-03-89	1450	V	.017	14				121	10,440	3,190	202
		R	.023	17							
		T	.022	15							
HOUSE 105, DAYLIGHT, RECORDER (STORE 7)											
11-01-89	1252	V	0.099	5.3				113.6	11,027	7,482	127
		R	.059	4.2		0.041					
		T	.080	6		.042					
11-01-89	1342	V	.029	5.2				101.3	11,075	3,596	185
		R	.034	5.5		.046					
		T	.027	5		.040					
11-01-89	1540	V	.029	4.4				109.4	11,260	4,234	173
		R	.047	4.4		.052					
		T	.057	9.5		.034					
11-03-89	1144	V	.026	20				109	11,462	4,292	175
		R	.041	10.5		.058					
		T	.035	9.1		.048					
11-03-89	1329	V	.034	4.3				116.5	11,665	4,408	176
		R	.044	11.6, 5.1		.057					
		T	.046	4		.067					
11-04-89	1028	V	.026	22, 9				92.6	11,823	3,596	197
		R	.044	8		.025					
		T	.049	8		.077					
11-04-89	1110	V	.030	5.9				104.8	11,885	2,275	249
		R	.077	5.6		.090					
		T	.071	5.5		.110					
11-04-89	1153	V	.020	5.5				104.6	11,976	2,015	267
		R	.039	5.4		.043					
		T	.055	5.0		.073					
11-04-89	1300	V	.025	22				99.0	12,104	2,070	266
		R	.043	12		.054					
		T	.037	9.5		.054					
11-06-89	1108	V	.044	20					12,212	1,972	275
		R	.049	11		.062					
		T	.042	10		.067					
11-20-89	1410	V	.057	4.4				101.7	9,971	1,919	228
		R	.060	5.9		.072					
		T	.032	5.4		.045					

[1]See notes at end of table.

Date	Time	Ground vibration: Component of motion[1]	Ground vibration: Velocity, in/s	Ground vibration: Frequency, Hz	Ground vibration: Duration, s	Structure response, in/s: Corner	Structure response, in/s: Midwall	Airblast, dB	Distance from blast, ft	Charge weight per delay, lb	Square root scaled distance, ft/lb$^{1/2}$
HOUSE 105, DAYLIGHT, RECORDER (STORE 7)—Continued											
11-21-89	1229	V	0.032	5				112.6	10,526	3,285	184
		R	.046	13		0.055					
		T	.042	6		.062					
11-21-89	1453	V	.037	20				113.7	10,397	3,285	181
		R	.052	18		.064					
		T	.026	5.4		.048					
11-22-89	1116	V	.103	4.1				117.5	10,253	6,225	130
		R	.083	4.9		.100					
		T	.077	4.4		.095					
11-30-89	1104	V	.027	4.7				104.2	9,787	1,798	231
		R	.024	3		.032					
		T	.017	4.8		.030					
11-30-89	1140	V	.050	4.3				105.0	9,748	1,625	242
		R	.037	5.1		.047					
		T	.021	5		.027					
12-07-89	1113	V	.029	9				109.8	9,541	1,625	237
		R	.061	12		.070					
		T	.035	7.7		.055					
12-07-89	1319	V	.029					110.1	9,514	3,915	152
		R	.034			.040					
		T	.022			.027					
12-23-89	1404	V	.042	2.6				112	11,111	7,352	130
		R	.051	12		.080					
		T	.060	8		.080					
01-03-89	1125	V	.025	6.7,29				104.4	10,077	2,900	187
		R	.039	7		.050					
		T	.032	6		.052					
01-03-89	1450	V	.025	5				110.3	9,981	3,190	177
		R	.039	7		.050					
		T	.027	7		.047					
HOUSE 209, McCUTCHANVILLE, RECORDER (STORE 7)											
11-01-89	1252	V							25,677	7,482	297
		R									
		T									
11-01-89	1342	V	<0.01						25,785	3,596	430
		R	.021	5		0.035	0.039				
		T	.012	6		.017					
11-01-89	1540	V	.012						26,055	4,234	400
		R	.032	4.5		.077	.085				
		T	.021	5		.031					

[1]See notes at end of table.

Date	Time	Ground vibration: Component of motion[1]	Ground vibration: Velocity, in/s	Ground vibration: Frequency, Hz	Ground vibration: Duration, s	Structure response, in/s: Corner	Structure response, in/s: Mid-wall	Airblast, dB	Distance from blast, ft	Charge weight per delay, lb	Square root scaled distance, ft/lb$^{1/2}$
HOUSE 209, McCUTCHANVILLE, RECORDER (STORE 7)—Continued											
11-02-89	1222	V	<0.01						19,013	325	1,054
		R	.0063			0.0078	0.017				
		T	.0055			.0075					
11-03-89	1144	V	<.01	10.5					26,349	4,292	402
		R	.022	5.6	11	.052	.058	106.6			
		T	.018	8.0	2.3	.040					
11-03-89	1329	V							26,638	4,408	401
		R	.024	4.3	7.7	.045	.053				
		T	.021	6.0	10.5	.050					
11-04-89	1028	V	.006						26,851	3,596	448
		R	.021			.058	.062				
		T	.016			.024					
11-04-89	1110	V	.005	7.0					26,932	2,275	565
		R	.028	6.0		.037	.040				
		T	.020	6.0		.035					
11-04-89	1153	V	<.01						27,051	2,015	603
		R	.020	6.0		.038	.046				
		T	.013	5.6		.017					
11-04-89	1300	V	.006	11					27,204	2,070	598
		R	.016	6		.030	.039				
		T	.009	6.5		.024					
11-06-89	1108	V	.004	5.0					27,341	1,972	616
		R	.014	5.4		.031	.042				
		T	.014	6.0		.027					
11-20-89	1410	V							23,552	1,919	538
		R	.022	4.4		.040	.040	101			
		T	.020	5.0		.027					
11-21-89	1229	V							24,885	3,285	434
		R	.030	6.0		.049	.055	103			
		T	.018	4.4		.026					
11-21-89	1453	V	.008						24,633	3,285	430
		R	.025	4.7		.035	.045	103.9			
		T	.019	5.6		.025					
11-22-89	1116	V	.005						24,305	6,225	308
		R	.053	4.5		.096	.112	106.0			
		T	.037	5.0		.055					
11-30-89	1104	V							22,885	1,789	540
		R	.009	5.4		.014	.023	97.1			
		T	.007	12.5		.012					

[1]See notes at end of table.

Date	Time	Ground vibration: Component of motion[1]	Ground vibration: Velocity, in/s	Ground vibration: Frequency, Hz	Ground vibration: Duration, s	Structure response, in/s: Corner	Structure response, in/s: Mid-wall	Airblast, dB	Distance from blast, ft	Charge weight per delay, lb	Square root scaled distance, ft/lb$^{1/2}$
HOUSE 209, McCUTCHANVILLE, RECORDER (STORE 7)—Continued											
11-30-89	1140	V	0.002	3					22,624	1,625	561
		R	.009	5.5		0.017	0.018				
		T	.008	6.0		.011					
12-07-89	1113	V	.019						21,514	1,625	541
		R	.015	5.1		.029	.031				
		T	.017	5.6		.021					
12-07-89	1319	V								3,915	
		R									
		T									
12-23-89	1209	V									
		R									
		T									
12-[illegible]-89	1404	V									
		R	.019	4.3		.045	.046	114.0	25,908	7,352	302
		T	.022	5.0		.039					
12-26-89	1200	V									
		R									
		T									
12-27-89	1029	V									
		R									
		T									
01-03-89	1125	V									
		R	.019			.036	.037		24,089	2,900	447
		T	.019			.028					
01-03-89	1450	V	.004	4.5							
		R	.019	5.3		.029	.040	97.1	23,825	3,190	422
		T	.017	5.6		.025					

[1]V = vertical; R = radial; T = transverse. Radial and transverse directions are—

House	*R*	*T*	*House*	*R*	*T*	*House*	*R*	*T*
105	E	S	209	E	N	303	E	N
107	NE	NW	215	E	S	334	S	E
108	E	S						

NOTE.—Blank cells indicate no data.

APPENDIX C.—SUMMARY OF VIBRATION AND AIRBLAST DATA FROM AYRSHIRE MINE BLASTING

Monitor location[1] and date	Time	Charge weight, lb		Distance to blast, ft	Square root scaled distance, ft/lb$^{1/2}$	Vibration, in/s	Airblast, dB
		Total	Per delay				
SOUTHWEST OF MINE, McCUTCHANVILLE DIRECTION							
Cissell:							
01-05-89	1055	3,400	178,100	12,379	212	0.07	
	1207	3,700	236,100	12,560	207	.09	
01-10-89	1341	3,700	230,500	12,744	210	.11	
01-12-89	1112	3,300	198,800	12,915	225	.08	
01-17-89	1113	3,700	153,900	13,293	219	.06	<100
01-18-89	1448	450	3,400	13,980	659	.07	
02-14-89	1201	2,900	145,200	12,175	226	.06	
	1424	3,700	204,000	12,342	203	.08	
02-17-89	1350	3,700	177,700	12,706	209	.07	
02-20-89	1031	3,100	71,300	12,853	231	.07	
02-24-89	1345	3,300	137,900	12,965	226	.06	
02-27-89	1313	3,200	70,600	13,075	231	.06	
04-13-89	1108	2,200	44,500	13,405	286	.04	<100
06-16-89	1035	3,510	238,578	13,329	225	.10	100
M. McCutchan:							
12-13-88	1421	3,900	87,700	18,111	290	.07	110
12-15-88	1131	2,600	146,700	16,622	326	.08	107
12-19-88	1440	1,900	98,600	16,541	379	.05	106
01-10-89	1341	3,700	230,500	17,170	282	.09	109
01-12-89	1112	3,300	198,800	17,269	301	.06	<100
01-16-89	1058	3,600	123,800	17,408	290	.09	112
	1114	3,800	108,500	17,348	281	.06	107
01-17-89	1113	3,700	153,900	17,491	288	.07	107
	1433	2,000	86,200	17,594	393	.04	<100
01-18-89	0952	2,000	36,700	17,675	395	.05	107
	1344	2,000	39,900	17,707	396	.05	<100
01-20-89	1337	2,000	57,600	17,893	400	.05	109
02-14-89	1201	2,900	145,200	16,803	312	.07	
	1424	3,700	204,000	16,886	278	.05	
02-17-89	1350	3,700	177,700	17,091	281	.05	
02-24-89	1345	3,300	137,900	17,239	300	.13	
02-27-89	1313	3,200	70,600	17,304	306	.11	
R. McCutchan (108):							
02-04-89	1134	3,300	178,100	24,981	435	.05	103
02-14-89	1424	3,700	204,000	27,593	454	.03	107
04-06-89	1254	1,700	45,800	28,413	689	.07	124
04-13-89	1108	2,200	264,000	28,609	610	.05	103
05-15-89	1049	5,580	334,038	27,563	369	.05	103
05-23-89	1319	5,040	296,514	24,501	345	.05	103
06-16-89	1033	3,510	238,578	28,565	482	.04	103
07-21-89	1433	600	19,616	22,807	931	.02	121
16:							
11-16-88	1400	2,000	115,800	6,135	137	.16	108
11-17-88	1329	2,400	166,400	6,243	127	.20	111
11-18-88	0917	2,400	82,800	6,319	129	.16	113
12-08-88	0939	4,000	236,800	5,751	91	.24	114
01-12-89	1112	3,300	198,800	5,600	98	.20	
01-16-89	1058	3,600	123,800	5,657	94	.13	
	1114	3,800	108,500	5,597	91	.11	
01-17-89	1113	3,700	153,900	5,682	93	.17	108

[1]Some are shown on map, figure 9.

Monitor location[1] and date	Time	Charge weight, lb Total	Charge weight, lb Per delay	Distance to blast, ft	Square root scaled distance, ft/lb$^{1/2}$	Vibration, in/s	Airblast, dB
SOUTHWEST OF MINE, McCUTCHANVILLE DIRECTION—Continued							
16:							
01-17-89	1433	2,000	86,200	5,754	129	0.10	
01-18-89	1344	2,000	39,900	5,824	130	.14	
01-20-89	1434	2,000	91,600	5,931	133	.11	
02-27-89	1313	3,200	70,600	5,521	98	.13	
04-13-89	1108	2,200	44,500	5,562	119	.17	108
06-16-89	1035	3,510	238,578	5,477	92	.23	109
17:							
10-15-89	1207	1,600	60,700	3,921	98	.14	
12-10-88	1343	1,600	76,900	5,872	146	.19	
12-16-88	1124	250	2,850	4,570	289	.13	
	1128	250	3,250	4,508	285	.11	
	1137	300	12,900	4,563	263	.17	
EAST OF MINE, DAYLIGHT DIRECTION							
Cissell:							
12-15-88	1131	2,600	146,700	11,587	227	0.07	106
12-19-88	1440	1,900	98,600	11,442	263	.07	110
12-20-88	0928	3,000	160,100	11,250	205	.12	106
	1032	3,000	134,900	11,067	202	.20	110
	1152	2,700	58,000	10,903	210	.14	<100
12-23-88	1109	2,800	137,300	10,905	206	.15	<100
	1148	3,600	151,100	10,840	181	.18	<100
12-29-88	1446	3,800	212,300	10,688	173	.15	<100
12-30-88	1134	3,000	89,100	10,567	193	.12	<100
	1321	3,000	136,000	10,452	191	.13	<100
01-30-89	1101	3,100	176,100	10,976	197	.13	<100
01-31-89	1107	2,100	44,900	10,865	237	.12	106
	1454	2,100	60,300	10,771	235	.09	<100
02-02-89	1019	3,600	196,500	10,743	179	.09	<100
	1250	3,800	253,400	10,657	173	.12	106
	1415	2,700	67,500	10,322	199	.10	106
02-04-89	1130	3,300	178,100	10,470	182	.12	<100
16:							
10-24-88	1006	2,600	155,400	7,087	139	.13	
11-16-88	1400	2,000	115,800	6,135	137	.16	108
11-17-88	1329	2,400	166,400	6,243	127	.20	111
11-18-88	0917	2,400	82,800	6,319	129	.16	113
12-06-88	1014	3,600	217,400	5,726	95	.24	
12-08-88	0939	4,000	236,800	5,751	91	.24	114
12-09-88	1034	4,000	241,500	5,770	91	.20	111
02-14-89	1201	2,900	145,200	5,584	104	.18	
	1424	3,700	204,000	5,507	91	.19	
02-17-89	1350	3,700	177,700	5,467	90	.19	
02-20-89	1031	3,100	71,300	5,473	98	.11	
02-24-89	1345	3,300	137,900	5,496	96	.15	
02-27-89	1313	3,200	70,600	5,521	98	.13	
05-15-89	1049	5,580	334,038	5,189	69	.33	116
10-09-89	1140	6,888	319,836	4,885	59	.36	
	1203	6,390	331,730	4,806	60	.34	
19:							
05-23-89	1319	5,040	296,514	3,088	43	.82	121

[1]Some are shown on map, figure 9.

Monitor location[1] and date	Time	Charge weight, lb		Distance to blast, ft	Square root scaled distance, ft/lb$^{1/2}$	Vibration, in/s	Airblast, dB
		Total	Per delay				
NORTHWEST OF MINE, BASE LINE ROAD DIRECTION							
C. Bohrer:							
12-06-88	1014	3,000	217,400	13,176	220	0.04	<100
12-08-88	0939	4,000	236,800	12,821	203	.09	
12-09-88	1034	4,000	241,500	12,469	197	.10	
12-10-88	0931	3,800	240,700	12,096	196	.08	
12-13-88	1012	3,800	208,900	11,759	191	.10	
	1339	700	308,700	11,410	136	.15	
	1421	3,900	87,700	11,185	179	.08	
12-23-88	1148	3,600	15,100	18,211	304	.04	
12-29-88	1446	3,800	212,300	18,495	300	.05	
01-05-89	1055	3,400	178,100	14,007	240	.07	
	1207	3,700	236,100	13,617	224	.10	
01-12-89	1112	3,300	198,800	12,934	225	.06	
01-17-89	1433	2,000	86,200	12,077	270	.05	
	1459	2,000	35,700	12,039	269	.03	
01-18-89	0952	2,000	36,700	11,881	266	.04	
02-17-89	1350	3,700	177,700	13,051	215	.04	
Haubstadt:							
12-08-88	0939	4,000	236,800	53,100	840	.05	
12-09-88	1034	4,000	241,500	52,900	836	.03	
12-10-88	0931	3,800	240,700	52,500	852	.05	
01-05-89	1207	3,700	236,100	53,700	883	.04	
01-10-89	1341	3,700	230,500	53,400	878	.04	
01-12-89	1112	3,300	198,800	53,200	926	.03	
01-16-89	1058	3,600	123,800	52,900	882	.04	
01-17-89	1113	3,700	153,900	52,600	865	.03	
02-14-89	1424	3,700	204,000	53,800	884	.03	
12:							
09-27-88	1038	2,200	105,500	4,682	99	.32	
09-29-88	1101	2,200	113,400	4,408	93	.42	
10-01-88	1425	2,400	141,800	4,158	84	.65	
	1450	1,800	126,000	3,925	92	.43	
10-04-88	1330	1,800	124,700	3,617	85	.31	
10-05-88	1011	1,800	108,400	3,353	79	.49	
10-06-88	1018	2,200	109,000	3,084	65	.79	
10-07-88	1147	2,400	121,800	2,838	57	.68	
	1205	2,400	29,300	2,818	57	.57	
10-08-88	1320	2,400	77,400	2,615	53	.31	
	1336	2,400	48,000	2,592	52	.35	
	1351	2,400	31,500	2,581	52	.27	
11-07-88	1400	1,800	28,000	4,711	111	.39	
	1517	2,000	44,800	4,744	106	.14	
	1534	2,000	67,900	4,753	106	.26	
	1606	2,700	118,850	4,480	86	.47	
11-09-88	1404	2,700	208,100	4,189	80	.63	
11-12-88	1350	2,600	196,400	3,781	74	.54	
11-14-88	1151	2,600	137,500	3,503	68	.60	
11-15-88	1143	2,000	130,200	3,254	72	.58	
11-16-88	1344	1,800	28,500	2,978	70	.48	
	1400	2,000	115,800	2,994	66	.97	

[1]Some are shown on map, figure 9.

Monitor location[1] and date	Time	Charge weight, lb		Distance to blast, ft	Square root scaled distance, ft/lb$^{1/2}$	Vibration, in/s	Airblast, dB
		Total	Per delay				
NORTHWEST OF MINE, BASE LINE ROAD DIRECTION—Continued							
12:							
11-17-88	1329	2,400	166,400	2,734	55		
11-18-88	0917	2,400	82,800	2,519	51		
12-06-88	1014	3,600	217,400	4,683	78	0.72	
12-08-88	0939	4,000	236,800	4,283	67	.74	
12-09-88	1034	4,000	241,500	3,896	61	.67	
12-10-88	0931	3,800	240,700	3,470	56	.67	
12-13-88	1021	3,800	208,900	3,088	50	.70	
	1339	7,000	308,700	2,691	32	1.22	
	1421	3,900	87,700	2,438	39	.80	
15:							
12-06-88	1014	3,000	217,400	10,124	169	.27	
12-08-88	0939	4,000	236,800	9,773	155	.27	
12-09-88	1034	4,000	241,500	9,425	149	.24	
12-10-88	0931	3,800	240,700	9,058	147	.20	
12-13-88	1012	3,800	208,900	8,729	142	.16	
	1339	7,000	308,700	8,391	100	.24	
	1421	3,900	87,700	8,174	131	.24	
01-05-89	1055	3,400	178,100	10,952	188	.17	
	1207	3,700	236,100	10,562	173	.21	
01-12-89	1112	3,300	198,800	9,882	172	.19	
02-17-89	1350	3,700	177,700	9,996	164	.16	
18:							
01-12-89	1112	3,300	198,800	4,825	83	.71	
01-16-89	1058	3,600	123,800	4,431	73	.57	
	1114	3,800	108,500	4,436	71	.54	
01-17-89	1113	3,700	153,900	4,086	67	.69	
	1433	2,000	86,200	3,845	85	.34	
	1459	2,000	35,700	3,827	85	.15	
01-18-89	0952	2,000	36,700	3,620	80	.31	
	1000	2,000	5,400	3,501	78	.19	
	1010	2,000	42,600	3,587	80	.35	
	1022	2,000	13,500	3,635	81	.16	
	1033	2,000	8,100	3,511	78	.12	
	1159	2,000	51,300	3,360	75	.30	
	1335	2,000	17,200	3,336	74	.37	
	1344	2,000	39,900	3,347	74	.33	
	1353	2,000	13,100	3,225	72	.16	
	1448	450	3,400	2,807	132	.24	
01-20-89	1337	2,000	57,600	3,064	68	.42	
	1434	2,000	91,600	3,083	68	.54	
	1532	1,700	55,000	2,812	68	.48	
	1629	1,700	52,300	2,795	67	.45	
02-17-89	1350	3,700	177,700	5,005	82	.42	
02-20-89	1031	3,100	71,300	4,696	84	.33	
02-24-89	1014	3,300	137,900	4,484	78	.43	
02-27-89	1313	3,200	70,600	4,267	75	.37	
03-01-89	1057	1,700	80,000	4,098	99	.52	
03-03-89	1014	1,700	59,100	3,838	93	.19	
	1408	1,700	68,700	3,813	92	.31	

[1]Some are shown on map, figure 9.

Monitor location[1] and date	Time	Charge weight, lb		Distance to blast, ft	Square root scaled distance, ft/lb$^{1/2}$	Vibration, in/s	Airblast, dB
		Total	Per delay				
NORTHWEST OF MINE, BASE LINE ROAD DIRECTION—Continued							
18:							
03-06-89	1109	1,700	50,000	3,514	85	0.34	
	1246	1,700	48,400	3,499	84	.37	
03-07-89	1118	1,700	41,200	3,260	79	.33	
	1154	1,700	34,600	3,223	78	.39	
	1416	1,700	84,500	3,070	74	.88	
03-09-89	0917	1,700	6,800	2,977	72	.32	
	1030	1,700	47,600	2,895	70	.61	
	1117	1,700	29,600	2,875	69	.92	
	1325	1,700	6,000	2,785	67	.21	
	1353	1,700	26,500	2,738	66	.52	
	1414	1,700	11,700	2,723	66	.21	
	1436	1,700	21,900	2,722	66	.23	
04-03-89	1417	3,600	102,400	4,277	71	.41	
04-05-89	0945	1,700	46,400	4,037	97	.29	
	1403	1,700	42,400	3,751	90	.28	
04-06-89	1038	1,700	55,400	4,046	98	.27	
	1254	1,700	45,800	3,766	91	.32	
04-07-89	1449	3,700	247,600	4,995	82	.36	
04-10-89	1044	3,300	187,700	4,566	79	.29	
04-13-89	1108	2,200	44,500	3,484	74	.33	
	1205	1,700	55,000	3,473	84	.26	
	1419	2,200	62,000	3,195	68	.40	
	1448	1,700	67,300	3,193	77	.35	
04-17-89	1020	2,200	33,100	2,962	63	.47	
	1042	1,700	37,400	2,937	71	.47	
	1205	3,400	63,700	2,762	47	.42	
	1322	1,700	56,400	2,752	66	.37	

[1]Some are shown on map, figure 9.

APPENDIX D.—SELECTED HIGH-LEVEL AIRBLAST INCIDENTS

Date	Time	Airblast, dB	Blast at time of "event"	Distance from blast, miles[1]	Wind	
					Direction	Speed, mi/h
04-06-89	1254	124	Yes	5	W	12
07-12-89	1724	123	No	NAp	SW	6
07-21-89	1443	121	Yes	5	W	5
09-19-89	0915	121	Yes	9	NE	6
10-17-89	0803	121	Yes	9	N	12
10-25-89	1811	128	No	NAp	N	3
10-30-89	1539	128	No	NAp	SW	11
12-02-89	0809	131	No	NAp	NW	11
12-06-89	0832	130	No	NAp	N	4
12-09-89	1238	127	No	NAp	NAp	0

NAp Not applicable.
[1]Distance of about 9 miles corresponds to Lynnville mine of Peabody Coal Co.
Distance of about 5 miles corresponds to Ayrshire mine of AMAX Coal Co.

NOTE.—All data are from monitoring near house 108 except for 09-19-89 data, which are from near house 107.

APPENDIX E.—SOIL-FOUNDATION INTERACTIONS

ILLINOIS STUDIES

Murphy (*25*)[1] tabulated 17 factors associated with foundation failures, as part of a 6-year review of claims for the Illinois Mine Subsidence Insurance Fund. Six of the factors are especially relevant to the situation observed in the Daylight-McCutchanville area and are discussed here. Some of the remaining 11 items may be pertinent, but they are not considered here because of the lack of supporting information. The six relevant factors are soil desiccation, soil shrink-swell, soil freeze-thaw, soil densification by vibration (liquefaction), piping of soils beneath foundations, and upward buoyancy of structures caused by a seasonal high-water table. Also worthy of consideration are variations in the load-bearing capacity of soils found in this area.

The Illinois State Geological Survey (ISGS) reported in the summer 19[illegible] (*26*) that its water survey scientists had examined rainfall amounts during the periods between January and June for the last 100 years. They averaged the 10 years with the lowest rainfall and found that 1988 rainfall was lower than average. Although similar climatological data for Indiana are unavailable to the authors at the present time, given the close proximity of the two States it is reasonable to conclude that soil moisture conditions were generally the same in both. This information is significant in that ISGS scientists reported in the aforementioned article that they had observed a link between soil behavior during the drought and damage in the form of cracked basement walls and, in extreme cases, collapsed foundations.

According to Bauer (*27*), the mechanism explaining the drought-related foundation damage is as follows:

> Compression forces against foundation walls are most commonly developed by an increase of soil moisture after an extended dry period. During long, extremely dry weather, the soil shrinks and pulls away from the foundation, and soil particles fall into the resulting gap. Wind, animals, and rain may also push materials into the resulting gap. The return of moisture to the soil causes clay particles in the gap and in the adjacent soil to expand, exerting horizontal pressure on the foundation walls. Horizontal pressures push the foundation walls inward, forming a bow shape with the midspan of the wall pushed farthest inward. The foundation walls usually have horizontal cracks within 2 feet of the ground surface. We conclude that horizontal pressures are generally built up by a combination of wetting/drying and swelling/shrinking cycles. It may take many such cycles to exert enough pressure to damage the foundation, although the process can be accelerated by drought.

Rose (*28*) found that the horizontal cracks mentioned in the previous paragraph often occur at the level of the bottoms of the basement windows; such cracks were observed to be prominent in house 105, and evident to a lesser degree in houses 215 and 334, in the Daylight area when Bureau researchers visited these homes. Homes in the McCutchanville area (with the exception of house 201 in the vicinity of the Evansville airport, with a block foundation extensively cracked and bowed inward) in general had basement walls covered with some type of plaster, or were in some other way finished, so that damage of this type could not readily be assessed. In any case, soil conditions in these two areas are different, as explained in the "Geology of Study Area" section of this report, and the active mechanism may not be the same for the two study areas.

Indicative of the relative severity of the drought-related foundation damage in Illinois is a press release published in June 1988, by the Building Research Council at the University of Illinois (*29*).[2] This release instructs homeowners to keep the soil moist around their foundations during the drought by shading, mulching, covering, or watering if possible. Also, an article (*30*) entitled "Drought May Wreak Foundation Damage," published in the September 21, 1988, issue of the Champaign-Urbana News-Gazette quotes a representative of the Small Homes Council as saying that homeowners who do not take such preventative measures could have problems. When foundation problems have occurred, the usual solution is to excavate the soil around the foundation to relieve the earth pressure. Similar problems occurring in Missouri were described in an article in the St. Louis Post-Dispatch (*31*).

SOIL SHRINK-SWELL

Southern Illinois is not known for having highly expansible soils, unlike areas of the western United States. One would not generally expect to see such problems as described above in Illinois during times of average precipitation. A well-known example of an area having highly expansible soils is Denver, CO. In some parts of Denver soils containing the clay mineral bentonite have been found to cause extensive foundation cracking and buckling.

[1]Italic numbers in parentheses refer to items in the list of references preceding appendix A.

[2]Press release is included as appendix F.

Damage in these areas typically takes place within 2 years after the homes are completed, which is indicative of the highly active nature of the soils present (*32*). Most of the damage to the homes in the OSM study area in Indiana, however, apparently occurred many years after they were built. This implies that the soils in Daylight-McCutchanville are not highly expansible in the usual sense, but may respond to more severe than usual drought cycles.

Although the Bureau, as part of the OSM effort, was not responsible for determining soil properties, at the conclusion of the vibration monitoring, the authors collected one soil sample from the ground surface near the foundation of house 108. This sample was submitted to the University of Minnesota's Soil Science Department for analysis. It was not otherwise specially prepared or handled. In general, the soil was classified as a silt loam, following the USDA system. It was found to have a moderate shrink-swell hazard due to the presence of expansible smectite and interlayered smectite-illite clays (*33*). The results from one sample are obviously not definitive, but they do indicate the possibility that soil expansibility could have been at least partially responsible for the damage to the foundation of house 108, and possibly to other homes in the upland area near McCutchanville. Further work is required to establish the credibility of this hypothesis for the entire study area.

There is one point regarding the shrinking and swelling of clay-containing soils needing emphasis. This is a cyclic process, as was previously mentioned in the quotation from Bauer (*27*). Once the soil surrounding a foundation has been disturbed by excavation and backfilling, it may take many cycles of prolonged wetting and drying for horizontal soil pressures to increase enough to damage that foundation. Research by Osipov (*34*) shows that the number of wet-dry cycles required to produce the maximum amount of expansion in disturbed soils ranges from 3 to 4 in modern silts to 6 to 20 in lithified clays. Therefore, since most homes examined in the OSM study area are less than 40 years old, and serious foundation damage has occurred only recently, it is possible that the drought of 1988 was the last in a series of prolonged wet-dry cycles required to produce that effect. Construction techniques, soil characteristics, and landscape vary enough that some homes will be affected to a greater or lesser degree than others. Without additional studies, this causation must remain only a hypothesis.

SOIL FREEZE-THAW

Another soil characteristic is its response to ambient temperature fluctuations above and below the freezing point of water. Silts are the deposits most susceptible to frost heaving (*28*). In fact, the relatively silty soils found in the upper and middle surface of the study area drain slowly (*35*), probably for a number of reasons given by Hester (*16*), thereby contributing to the frost-heaving hazard for structures situated in this soil. The climate in the area is generally moderate, however, and this should be a relatively minor problem in the Daylight-McCutchanville area, with a shallow depth of freezing in winter (*35*). Structures with the highest risk of heaving and cracking, however, are poured floors in unheated garages, concrete driveways, patios, etc., and (hypothetically during abnormally cold periods) foundations whose loose footings lie relatively near the ground surface. This last condition is more likely to occur to footings located in the sloping portions of the study area, particularly footings on the downslope side of the house. Freeze-thaw action could also theoretically cause a gradual downhill creep of the soil and house. The most extensive cracking in house 108 occurred on the downslope side. Frost heaving could have played a role in causing that damage, although a more thorough examination by qualified professionals would be required to establish that as fact. One definite example of frost heaving was noticed by researchers at house 209, mentioned previously.

SOIL LIQUEFACTION

Soil liquefaction by vibration has been hypothesized by some homeowners as a possible cause for the damage to the homes in the study area. Soil liquefaction is the vibration-induced loss of cohesion and bearing capacity of soil. It is caused by an increase of pore pressure from the shaking-induced rearrangement of particle grains into a more compact form. Saturated cohesionless soils are susceptible to this effect, particularly fine dense sands with low permeability. Liquefaction is also a time-dependant phenomenon, starting at depth and moving upward. Seed (*36*) cited a case in which liquefaction was observed after 10 vibration cycles at 20-ft depth and after 80 cycles at the surface from a 0.165-g horizontal vibration; the water table was within 2 to 3 ft of the surface. This is equivalent to 1.0 in/s at 10 Hz and 2.6 in/s at 4 Hz (4 Hz was the dominant frequency measured by the Bureau in McCutchanville). Paolillo (*37*) stated that settlement due to liquefaction can occur in loose, saturated, cohesionless soils at 0.05 to 0.20 g, although the low end of this range would be a conservative criterion as it is unlikely that soil under existing buildings would be in loose condition.

Because of the time dependence of liquefaction and the short durations of blasting vibrations, seconds rather than minutes, liquefaction is unlikely. This is particularly so at vibration levels usually encountered in blasting, less than

1 in/s, and particularly at 0.02 to 0.1 in/s as measured by the Bureau in the study area.

PIPING OF SOILS

The piping (draining away) of soils from beneath foundations is of particular interest because the loess, with its high silt content, found in the upper and middle surfaces of the study area, is prone to exhibit this behavior. Rose (*28*) cites a case in which a homeowner with a high water table installed a sump pump without filter fabric to dewater his basement and consequently excavated four tons of the relatively free-flowing saturated silt from beneath his footings. Bauer (*27*) states that loess can easily be piped from along poorly sealed subsurface drainage systems, which can lead to a differential lowering of the foundation and development of tensile cracks. This mechanism could be partially responsible for the damage observed in house 108 and, from the homeowner's description, possibly house 303, although the major damage in this house had already been repaired when the authors first inspected it. A followup walkthrough inspection was made by a Bureau researcher after the completion of the vibration project. One house in McCutchanville (301), not part of the original study, was found to have a collapsed concrete garage floor. All the soil beneath the collapsed portion was gone, apparently carried away by the drainage system. Additional study of piping behavior in this community is highly appropriate.

UPWARD BUOYANCY

The upward buoyancy of structures caused by a seasonal high water table (or the settlement of structures due to fluctuations in ground water level) is a matter of concern in the study area, especially in homes having significant differences in their footing elevations. If a home is built partly over a full basement and partly over a crawl space, for example, and the ground water level is near the footings, variations in the water level could cause portions of the house to settle differentially (*38*). This settlement could cause cracks to appear in the walls and ceilings above ground level and potentially in the foundation should it not settle evenly. A dense fragipan typically located at about 2.5 to 3 ft of depth in the upper surface of the study area has the potential for creating a seasonally perched water table that might activate this mechanism (*16*). House 107 is situated in this surface, and at least some of the cracking observed in this house might thus be explained.

SOIL LOAD-BEARING CAPACITY

The load-bearing capacity of the study area soils varies; the various capacities were loosely grouped into two categories by Straw (*35*).

The lacustrine materials found in the lower surface were reported to provide poor foundation conditions for all but relatively light loads. The soils are stated to be saturated with field moisture contents well above the optimum moisture for proper compaction and maximum strength. House 105 was located in the lower surface near the lower-middle surface boundary. Damage to homes in the lower surface, however, was generally less severe than that found in homes in or near the upper surface; the level-loop surveys indicated little movement away from level in the lower and near-lower surface homes. This implies that the bearing capacity of the lacustrine soils is sufficient to properly support the inspected homes situated therein.

The bearing capacity of the silty soils of the upper to [illegible] surfaces was reported to be adequate for light to moderate foundation loads, and bedrock of good bearing capacity can be reached at shallow depth if necessary. The bearing capacity of the soil is commonly significantly less, however, when the material is saturated than when it is dry. This could be a problem if downspouts discharge along the corners of foundations during wet weather, saturating and reducing the bearing capacity of the silty soil. The foundation could consequently be cracked near the corners in stair-step fashion and lowered, with the corners rotating outward and downward (*27*). The damage observed in house 108 and that reported to have occurred on house 303 might at least be partially attributed to this mechanism. Also, prolonged wet weather could saturate the material under the footings around the entire circumference of the house. Lack of rain gutters or leaky gutters would accelerate this process. If the house was located on a slope in the upper or middle surface, the upslope footings might be at or near bedrock and the downslope footings could be resting on several feet of silty soil. Upon becoming saturated, the silty soil would decrease in bearing capacity, possibly past the point required to induce foundation settlement. The downslope side of the house would thus settle more than the upslope side, possibly causing foundation and superstructure cracks. The level-loop surveys show that the downslope side of house 209 is in fact lower than the upslope side; this trend is evident but not as definite in houses 108 and 303. Assuming these homes were originally built relatively level, the process described above could explain the apparent downslope

movement measured by the surveys. One must keep in mind that it is difficult and uneconomical to build a house perfectly level and plumb. Differences of as much as 1 in (0.08 ft) in level from corner to corner in a newly-constructed home are not unusual and are principally due to variations in the quality control of the materials used.

In summary, there are obviously many soil-related factors potentially responsible for the variety of damage observed in homes in the Daylight-McCutchanville area. In any one location several mechanisms could operate simultaneously, making a proper assessment difficult. Additionally, construction techniques and quality vary from home to home. Each damage situation is therefore unique and deserves more than the cursory treatment received here to truly determine the causative element at work.

APPENDIX F.—PRESS RELEASE ON DROUGHT EFFECTS ON BASEMENT WALLS

PRESS RELEASE

June 21, 1988

Small Homes Council-Building Research Council University of Illinois

Illinois State Geological Survey

PROTECT YOUR CONCRETE BLOCK BASEMENT WALLS
FROM THE PRESSURES INDUCED BY DROUGHT

Staff of the Small Homes Council of the University of Illinois and the Illinois State Geological Survey have observed that multiple episodes of drought may cause some concrete block basement walls to crack and deform. Here's how:

Soil containing clay minerals will swell or shrink depending on whether it is wet or dry. Right now during the drought, the soil is very dry. So the soil around many house foundations, where it is exposed and unprotected, has shrunk away from the walls creating a vertical separation which may be 1/2-inch wide at the top and 2-feet deep. This separation of the soil from the wall is not detrimental as long as it stays open and free of any debris which may be deposited by the wind, water (initial rainfalls or watering) or animals traveling next to the foundation. If dirt is allowed to accumulate repeatedly in the open crack, then concrete block basement walls may be headed for trouble. When the rains come again, the soil will try to swell back to its original dimension but is hindered by the debris that has accumulated in the crack. This increases the pressure on the walls after each dry period. Years of accumulation and pressure buildup can cause the walls to bulge inward and in extreme cases, can cause the basement walls to collapse.

To protect your basement walls against damage from drought:

--keep the soil moist around the foundation by shading, mulching, covering and watering if possible. Respect water use limitation during droughts.

When the rains come and the soil swells back, do not become alarmed if hairline cracks form in concrete block basement walls. If the inward deflection is greater than 2" for an 8-inch thick wall, the wall may need to be repaired.

For more information contact Mr. William Rose at the Small Homes Council (217) 333-1801.

INT.BU.OF MINES,PGH.,PA 29724

*U.S.G.P.O.: 1993-509-008/80051